











Map 11 KEY OPEN SPACE ACTIONS

LEGEND

-  Develop Primary Trail Hub
-  Develop Secondary Trail Hub
-  Future Skate Park
-  Future Accessible Playspace
-  Future Soccer Facilities
-  Future Path / Trail
-  Upgrade Tarralla Creek Trail
-  Future Perimeter Path
-  Future Walking Route
-  Open Space
-  Areas underserved by Precinct Facilities - seek opportunities for expanded / new open space
-  Key Precinct Parks - upgrade facilities & improve accessibility
-  Schools - create partnerships for use of open space
-  Protect & enhance Flora / Fauna Conservation Reserves & sites of significance
-  Protect & enhance waterways & habitat corridors

N.B.
Path routes and potential new open space are indicative only and do not imply that any specific private property will be acquired.

