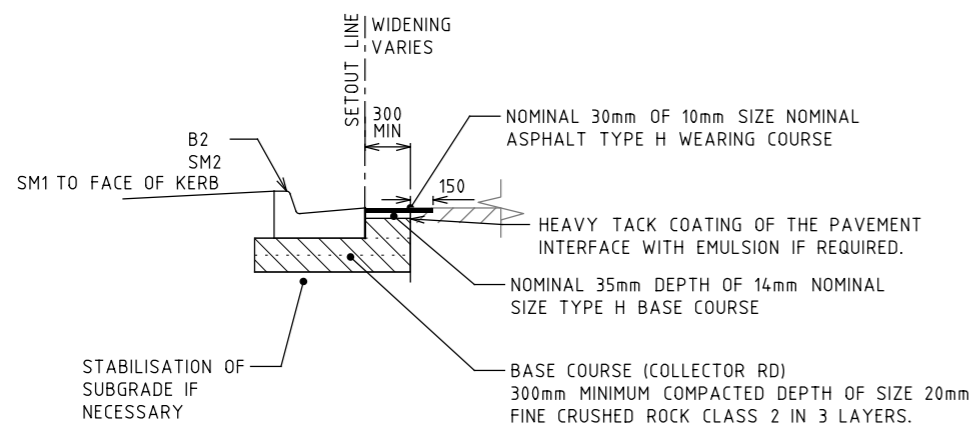
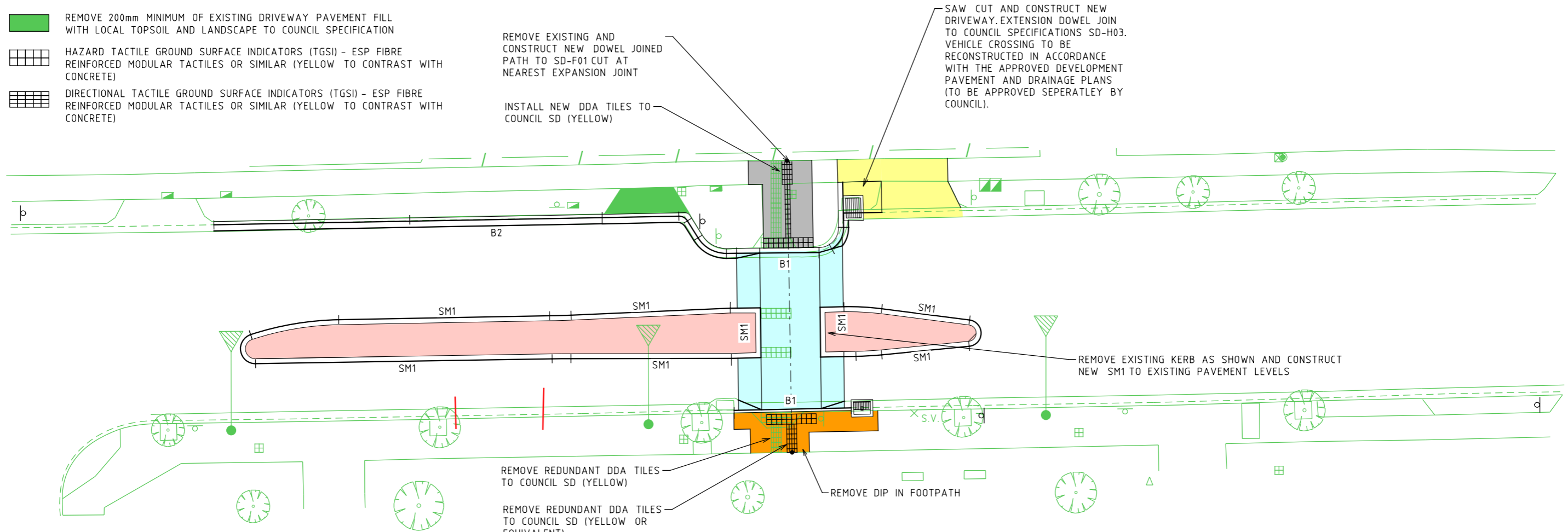


PAVEMENT LEGEND

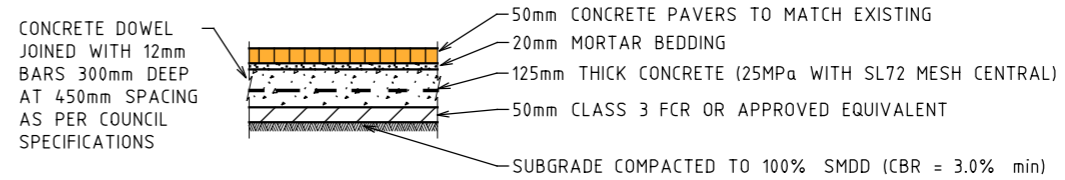
- 200mm CONCRETE INFILL, 32MPa WITH CENTRALLY LOCATED SL72 REINFORCEMENT AND HERRINBONE PATTERNED RED BRICK COLOURED CONCRETE STENCIL ON 75mm CL3 CRUSHED ROCK
- 125mm CONCRETE 25MPa PATH ON 50mm CL 3 CRUSHED ROCK SD-F01
- 200mm REINFORCED CONCRETE 32 MPa F72 MESH ON 50mm COMPACTED SIZE 20mm CLASS 3 FINE CRUSHED ROCK SD-H03
- 10mm TYPE NPLAIN ASPHALT ROLLED IN 2 EQUAL LAYERS. MCC SD-G04A
- REMOVE 200mm MINIMUM OF EXISTING DRIVEWAY PAVEMENT FILL WITH LOCAL TOPSOIL AND LANDSCAPE TO COUNCIL SPECIFICATION
- HAZARD TACTILE GROUND SURFACE INDICATORS (TGSi) - ESP FIBRE REINFORCED MODULAR TACTILES OR SIMILAR (YELLOW TO CONTRAST WITH CONCRETE)
- DIRECTIONAL TACTILE GROUND SURFACE INDICATORS (TGSi) - ESP FIBRE REINFORCED MODULAR TACTILES OR SIMILAR (YELLOW TO CONTRAST WITH CONCRETE)



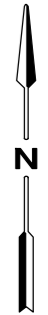
TOTAL PAVEMENT THICKNESS = 360mm MIN

LOCAL ROAD PAVEMENT DETAIL
NOT TO SCALE
REFER MCC SD B02

COMMERCIAL



FOOTPATH AND PAVERS DETAIL
NOT TO SCALE



MELWAY MAP 49 G8
RINGWOOD



1st Floor: 132 Upper Heidelberg Road IVANHOE VIC. 3079
P.O. Box 417 IVANHOE VIC. 3079
Tel (03) 9490 5900 Fax (03) 9490 5910 www.trafficworks.com.au
TRAFFICWORKS No. 180677-RWK-52-C1

FOR CONSTRUCTION

WARNING
BEWARE OF UNDERGROUND SERVICES
THE LOCATIONS OF UNDERGROUND SERVICES ARE APPROXIMATE ONLY AND THEIR EXACT POSITION SHOULD BE PROVEN ON SITE. NO GUARANTEE IS GIVEN THAT ALL EXISTING SERVICES ARE SHOWN.

GENERAL NOTES
1. BASE INFORMATION FROM TAYLORS SURVEY FILE 1815-2101.dwg.
2. ALL DIMENSIONS ARE TO LIP OF KERB UNLESS SHOWN OTHERWISE.

DESIGNED
R PHIBBS APR 2019
APPROVED
M WRIGHT APR 2019
SCALE HOR 0 2.5 5
of METRES VER



BOND STREET BETWEEN RINGWOOD STREET AND MARKET STREET
MAROONDAH CITY COUNCIL
PAVEMENT PLAN

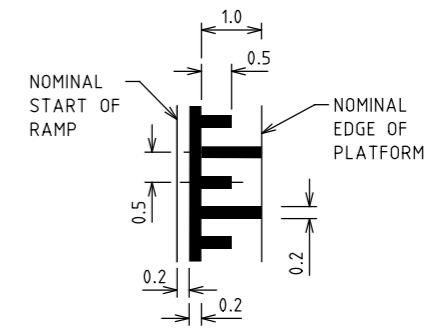
SHEET NO. 3 DRAWING NO. 180677-RWK-52 ISSUE C1

18/11/2019 3:11:33 PM 180677-RWK-52 T:\1819 Projects\180677\Design\180677-RWK-50-53-C1.dgn

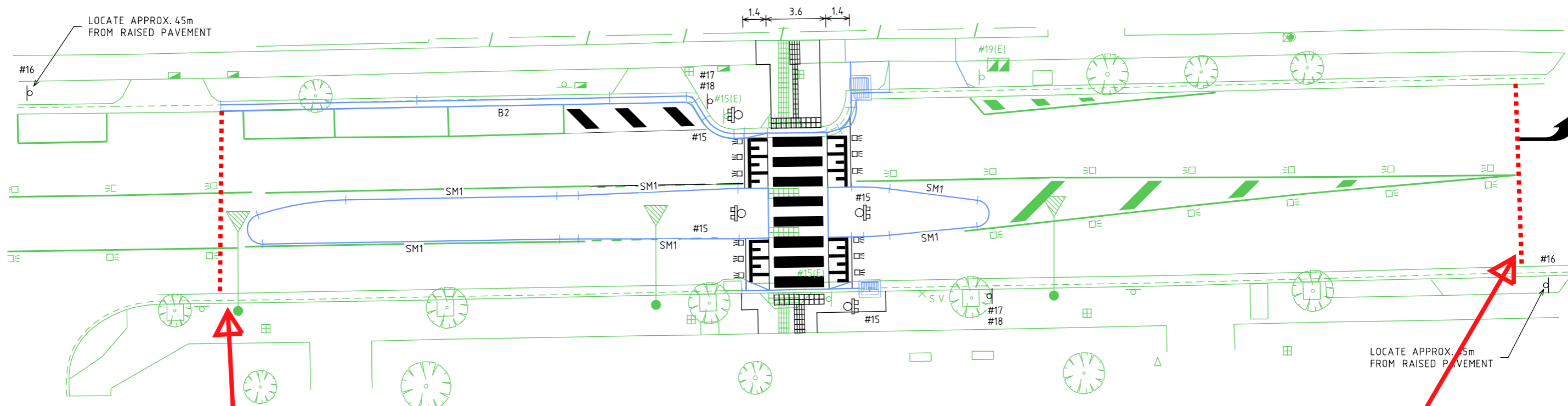
ISSUE	APP'D	DATE	AMENDMENT
C1		18.11.19	FOR CONSTRUCTION
P2		22.10.19	CLIENT COMMENTS
P1		25.04.19	PRELIMINARY ISSUE FOR COMMENT

SIGN SCHEDULE

#3		R2-3(L)	#17		W5-10
#15		R3-1	#18		W8-2
#16		W3-4	#19		R2-9(L)

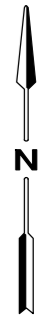


TYPICAL PAINTED RAMP DETAIL
(NOT TO SCALE)



Extents of asphalt resurfacing

Extents of asphalt resurfacing



MELWAY MAP 49 G8
RINGWOOD



1st Floor: 132 Upper Heidelberg Road IVANHOE VIC. 3079
P.O. Box 417 IVANHOE VIC. 3079
Tel (03) 9490 5900 Fax (03) 9490 5910 www.trafficworks.com.au
TRAFFICWORKS No. 180677-RWK-55-C1

PRELIMINARY PLAN
FOR DISCUSSION PURPOSES ONLY
SUBJECT TO CHANGE WITHOUT NOTIFICATION
DATE OF ISSUE: 29/10/19

WARNING
BEWARE OF UNDERGROUND SERVICES
THE LOCATIONS OF UNDERGROUND SERVICES ARE APPROXIMATE ONLY AND THEIR EXACT POSITION SHOULD BE PROVEN ON SITE. NO GUARANTEE IS GIVEN THAT ALL EXISTING SERVICES ARE SHOWN.

GENERAL NOTES
1. BASE INFORMATION FROM TAYLORS SURVEY FILE 1815-2101.dwg.
2. ALL DIMENSIONS ARE TO FACE OF KERB UNLESS SHOWN OTHERWISE.

DESIGNED
R PHIBBS APR 2019

APPROVED
M WRIGHT APR 2019

SCALE HOR 0 2.5 5
of METRES VER



BOND STREET BETWEEN RINGWOOD STREET AND MARKET STREET
MAROONDAH CITY COUNCIL
SIGNS AND PAVEMENT MARKING PLAN

SHEET NO.	DRAWING NO.	ISSUE
6	180677-RWK-55	C1

18/11/2019 3:11:34 PM T:\1819 Projects\180677\Design\180677-RWK-50-53-C1.dgn

ISSUE	APP'D	DATE	AMENDMENT
C1		18.11.19	FOR CONSTRUCTION
P2		22.10.19	CLIENT COMMENTS
P1		25.04.19	PRELIMINARY ISSUE FOR COMMENT