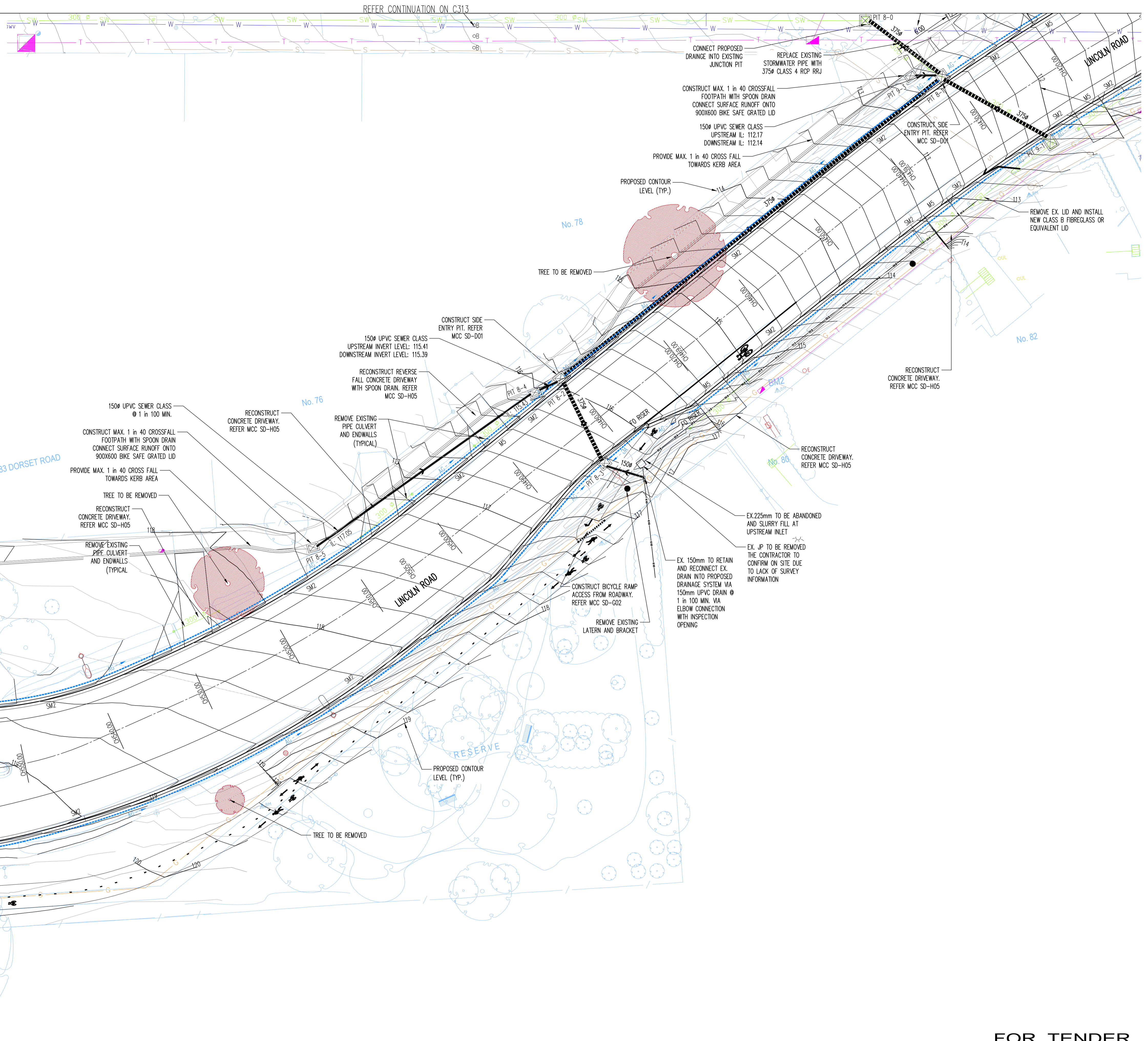


SITE WORKS LEGEND

- ROAD CENTRELINE
- ROAD LANE LINE
- SM2 KERB
- B2 KERB
- B3 KERB
- EDGE STRIP AND SHOULDER
- EDGE STRIP
- M5 KERB
- M1 KERB
- TABLE DRAIN
- 100mm AG DRAIN WITH FLUSH OUT(FO) RISER TO COUNCIL STANDARDS
- 100mm AG DRAIN ACROSS SERVICE ROAD WITH NO FINES CONCRETE BACKFILL
- STORMWATER PIT, MOUNTABLE ENDWALL
- JUNCTION PIT, GRATED
- JUNCTION PIT, SIDE ENTRY PIT
- STORMWATER PIPE AND DIRECTION (375# U.N.O)
- TREE TO BE REMOVED

NOTES

1. ADJUST ALL SERVICES PIT LIDS TO MATCH NEW DESIGN LEVELS IN ACCORDANCE WITH RELEVANT AUTHORITY REQUIREMENTS
2. ALL EXISTING RESIDENTIAL PROPERTY KERB OUTLETS ARE TO BE RECONNECTED TO NEW PIT/PIPES OR EXTENDED TO NEW KERB LOCATION WHERE NECESSARY
3. CONTRACTOR TO PROVIDE EXISTING CRITICAL SERVICES THAT MAY INFLUENCE DEPTH AND ALIGNMENTS OF PROPOSED STORMWATER DRAINAGE AND OR EXCAVATED ZONES PRIOR TO COMMENCEMENT OF WORK. CONTRACTOR TO CONTACT ENGINEER AND REPORT SERVICE LOCATION DISCREPANCIES FOR CONFIRMATION OF DESIGN GEOMETRY
4. REFER TO THE BELOW DRAWINGS FOR FURTHER INFORMATION:
 - 4.1. LANDSCAPE - 16037 - LINCOLN RD INTEGRATED WSUD STREETScape REDESIGN - STAGE 2 PLANS CD00-CD09 BY URBAN INITIATIVES
 - 4.2. LIGHTING - VE15/75036090/1 - PUBLIC LIGHTING PLAN BY POWERPLANT
 - 4.3. PEDESTRIAN CROSSING - G21289A-00 - PEDESTRIAN OPERATED SIGNALS PLAN BY TRAFFIC GROUP



SCALE 1:200 0 2 4 6 8 10 m
AT ORIGINAL SIZE

FOR TENDER

T2	TENDER ADDENDA	JB	MY	29.10.19
T1	TENDER ADDENDA	JB	MY	11.10.19
P1	PRELIMINARY	SK	SK	17.11.17
Rev	Description	Eng	Draft	Date

Rev	Description	Eng	Draft	Date
-----	-------------	-----	-------	------

DIAL BEFORE YOU DIG
www.1100.com.au

BEWARE OF UNDERGROUND SERVICES. THE LOCATION OF UNDERGROUND SERVICES ARE APPROXIMATE ONLY AND THEIR EXACT POSITION SHOULD BE PROVEN ON SITE. NO GUARANTEE IS GIVEN THAT ALL EXISTING SERVICES ARE SHOWN

Client

304A Maroondah Hwy Ringwood East VIC 3134
T: +61 3 9298 4598

TTW Taylor Thomson Whitting

613 9602 1433 | L13 379 Collins Street Melbourne VIC 3000
This drawing is copyright and is the property of TAYLOR THOMSON WHITTING (VIC) Pty Ltd and must not be used without authorisation.

Project
LINCOLN ROAD, CROYDON STAGE 2

Sheet Subject
SITE WORKS PLANS SHEET 05 OF 05

Scale: A1 Drawn: SK

Job No	Drawing No	Revision
164064	C314	T2

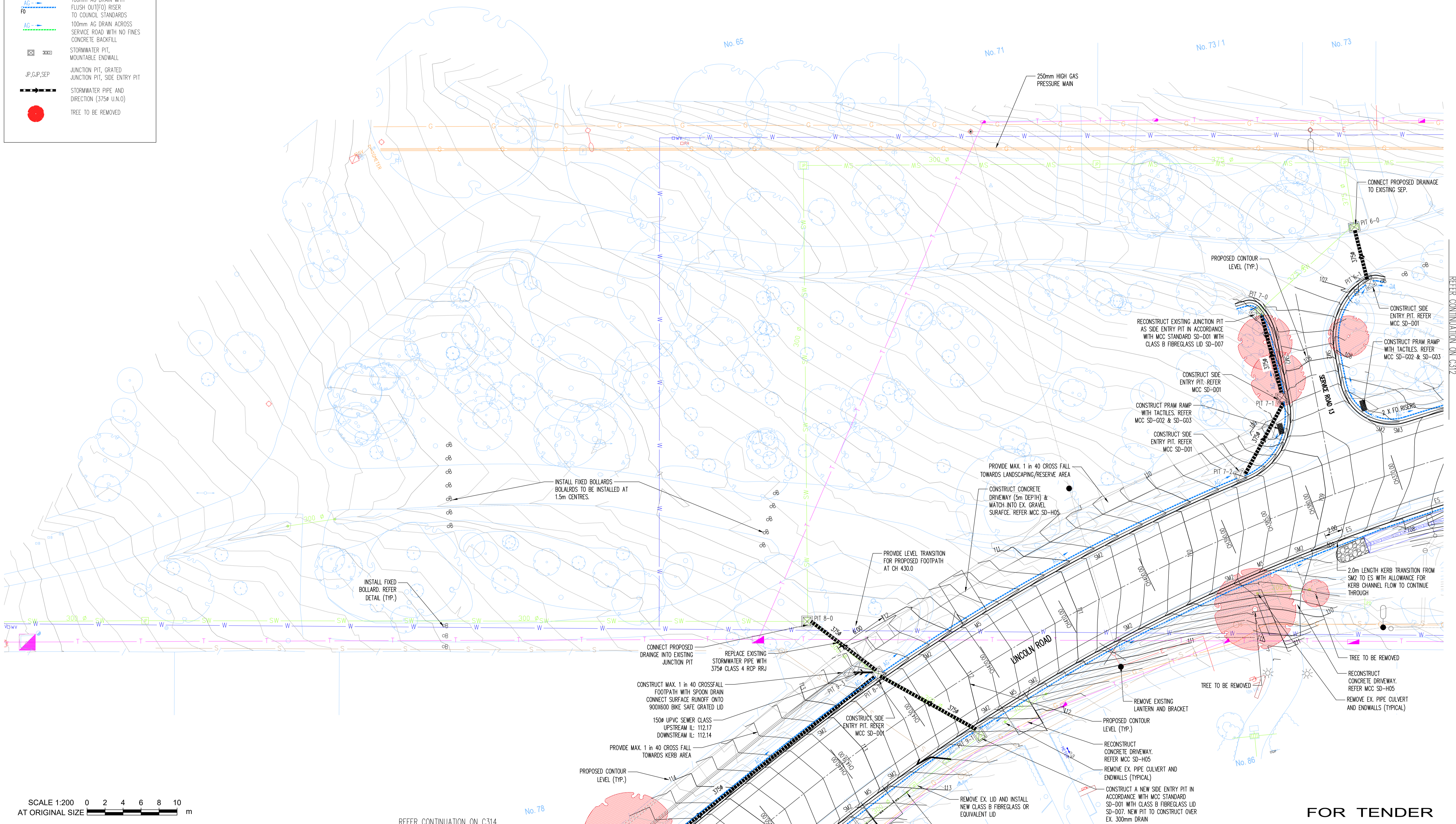
Plot File Created: Oct 29, 2019 - 2:20pm

SITE WORKS LEGEND

- ROAD CENTRELINE
- ROAD LANE LINE
- SM2 SM2 KERB
- B2 B2 KERB
- B3 B3 KERB
- EDGE STRIP AND SHOULDER
- ES EDGE STRIP
- M5 M5 KERB
- M1 M1 KERB
- TABLE DRAIN
- 100mm AG DRAIN WITH FLUSH OUT(FO) RISER TO COUNCIL STANDARDS
- 100mm AG DRAIN ACROSS SERVICE ROAD WITH NO FINES CONCRETE BACKFILL
- STORMWATER PIT, MOUNTABLE ENDWALL
- JUNCTION PIT, GRATED
- JUNCTION PIT, SIDE ENTRY PIT
- STORMWATER PIPE AND DIRECTION (375ø U.N.O.)
- TREE TO BE REMOVED

NOTES

1. ADJUST ALL SERVICES PIT LIDS TO MATCH NEW DESIGN LEVELS IN ACCORDANCE WITH RELEVANT AUTHORITY REQUIREMENTS
2. ALL EXISTING RESIDENTIAL PROPERTY KERB OUTLETS ARE TO BE RECONNECTED TO NEW PIT/PIPES OR EXTENDED TO NEW KERB LOCATION WHERE NECESSARY
3. CONTRACTOR TO PROVE EXISTING CRITICAL SERVICES THAT MAY INFLUENCE DEPTH AND ALIGNMENTS OF PROPOSED STORMWATER DRAINAGE AND OR EXCAVATED ZONES PRIOR TO COMMENCEMENT OF WORK. CONTRACTOR TO CONTACT ENGINEER AND REPORT SERVICE LOCATION DISCREPANCIES FOR CONFIRMATION OF DESIGN GEOMETRY
4. REFER TO THE BELOW DRAWINGS FOR FURTHER INFORMATION:
 - 4.1. LANDSCAPE - 16037 - LINCOLN RD INTEGRATED WSUD STREETScape REDESIGN - STAGE 2 PLANS CD00-CD09 BY URBAN INITIATIVES
 - 4.2. LIGHTING - VET5/75036090/1 - PUBLIC LIGHTING PLAN BY POWERPLANT
 - 4.3. PEDESTRIAN CROSSING - G21289A-00 - PEDESTRIAN OPERATED SIGNALS PLAN BY TRAFFIC GROUP



SCALE 1:200 0 2 4 6 8 10
AT ORIGINAL SIZE

REFER CONTINUATION ON C314

FOR TENDER

Rev	Description	Eng	Draft	Date	Rev	Description	Eng	Draft	Date
T2	TENDER ADDENDA	JB	MY	29.10.19					
T1	TENDER ADDENDA	JB	MY	11.10.19					
P1	PRELIMINARY	SK	SK	17.11.17					

DIAL BEFORE YOU DIG
www.1100.com.au

BEWARE OF UNDERGROUND SERVICES. THE LOCATION OF UNDERGROUND SERVICES ARE APPROXIMATE ONLY AND THEIR EXACT POSITION SHOULD BE PROVEN ON SITE. NO GUARANTEE IS GIVEN THAT ALL EXISTING SERVICES ARE SHOWN

Client

304A Maroondah Hwy Ringwood East VIC 3134
T: +61 3 9298 4598

TTW Taylor Thomsson Whitting

613 9602 1433 | L13 379 Collins Street Melbourne VIC 3000
This drawing is copyright and is the property of TAYLOR THOMSON WHITTING (VIC) Pty Ltd and must not be used without authorisation.

Project
LINCOLN ROAD, CROYDON STAGE 2

Sheet Subject
SITE WORKS PLANS SHEET 04 OF 05

Scale: A1 Drawn: SK

Job No: **164064** Drawing No: **C313** Revision: **T2**

Plot File Created: Oct 29, 2019 - 2:20pm

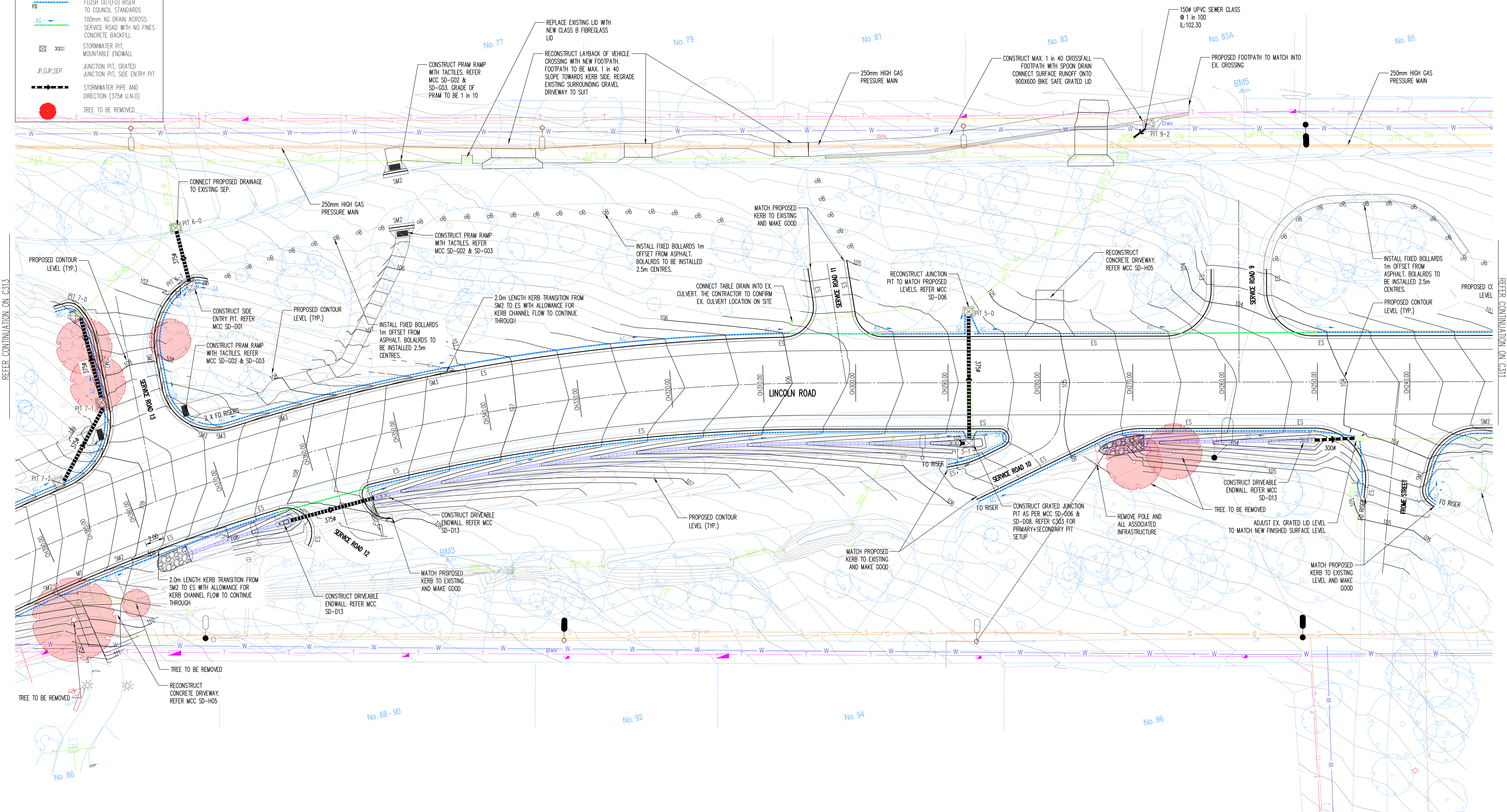
REFER CONTINUATION ON C312

SITE WORKS LEGEND

- ROAD CENTRELINE
- ROAD LANE LINE
- SM2 SM2 KERB
- B2 B2 KERB
- B3 B3 KERB
- EDGE STRIP AND SHOULDER
- ES EDGE STRIP
- M5 M5 KERB
- M1 M1 KERB
- TABLE DRAIN
- 100mm AG DRAIN WITH FLUSH OUT(FO) RISER TO COUNCIL STANDARDS
- 100mm AG DRAIN ACROSS SERVICE ROAD WITH NO FINES CONCRETE BACKFILL
- STORMWATER PIT, MOUNTABLE ENDWALL
- JUNCTION PIT, GRATED JUNCTION PIT, SIDE ENTRY PIT
- STORMWATER PIPE AND DIRECTION (375Ø U.N.O)
- TREE TO BE REMOVED

NOTES

1. ADJUST ALL SERVICES PIT LIDS TO MATCH NEW DESIGN LEVELS IN ACCORDANCE WITH RELEVANT AUTHORITY REQUIREMENTS
2. ALL EXISTING RESIDENTIAL PROPERTY KERB OUTLETS ARE TO BE RECONNECTED TO NEW PIT/PIPES OR EXTENDED TO NEW KERB LOCATION WHERE NECESSARY
3. CONTRACTOR TO PROVE EXISTING CRITICAL SERVICES THAT MAY INFLUENCE DEPTH AND ALIGNMENTS OF PROPOSED STORMWATER DRAINAGE AND OR EXCAVATED ZONES PRIOR TO COMMENCEMENT OF WORK. CONTRACTOR TO CONTACT ENGINEER AND REPORT SERVICE LOCATION DISCREPANCIES FOR CONFIRMATION OF DESIGN GEOMETRY
4. REFER TO THE BELOW DRAWINGS FOR FURTHER INFORMATION:
 - 4.1. LANDSCAPE - 16037 - LINCOLN RD INTEGRATED WSD STREETScape REDESIGN - STAGE 2 PLANS CD00-CD09 BY URBAN INITIATIVES
 - 4.2. LIGHTING - VE15/75036090/1 - PUBLIC LIGHTING PLAN BY POWERPLAN
 - 4.3. PEDESTRIAN CROSSING - G21289A-00 - PEDESTRIAN OPERATED SIGNALS PLAN BY TRAFFIX GROUP



REFER CONTINUATION ON C311

SCALE 1:200
AT ORIGINAL SIZE

FOR TENDER

Rev	Description	Eng	Draft	Date
T2	TENDER ADDENDA	JB	MY	29.10.19
T1	TENDER ADDENDA	JB	MY	11.10.19
P1	PRELIMINARY	SK	SK	17.11.17

DIAL BEFORE YOU DIG
www.100.com.au

BEWARE OF UNDERGROUND SERVICES. THE LOCATION OF UNDERGROUND SERVICES ARE APPROXIMATE ONLY AND THEIR EXACT POSITION SHOULD BE PROVEN ON SITE. NO GUARANTEE IS GIVEN THAT ALL EXISTING SERVICES ARE SHOWN

Client

304A Maroondah Hwy Ringwood East VIC 3134
T: +61 3 9298 4598

TTW Taylor Thomson Whitting

613 9602 1433 | L13 379 Collins Street Melbourne VIC 3000
This drawing is copyright and is the property of TAYLOR THOMSON WHITTING (VIC) Pty Ltd and must not be used without authorisation.

Project
LINCOLN ROAD, CROYDON STAGE 2

Sheet Subject
SITE WORKS PLANS SHEET 03 OF 05

Scale : A1 Drawn: SK

Job No	Drawing No	Revision
164064	C312	T2

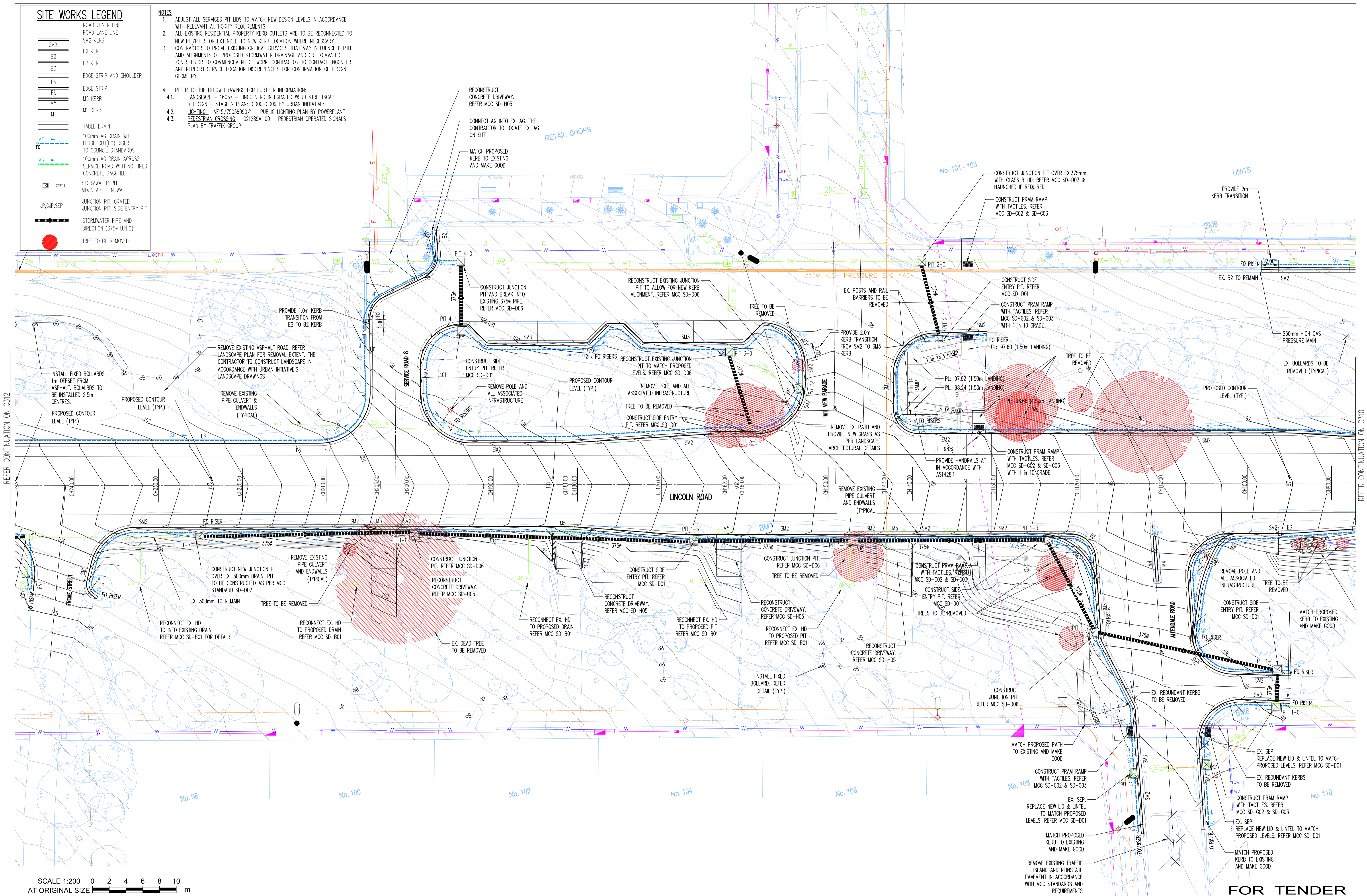
Plot File Created: Oct.29, 2019 - 2:19pm

SITE WORKS LEGEND

- ROAD CENTRELINE
- ROAD LANE LINE
- SM2 KERB
- B2 KERB
- B3 KERB
- EDGE STRIP AND SHOULDER
- ES
- EDGE STRIP
- M5 KERB
- M1 KERB
- TABLE DRAIN
- 100mm AG DRAIN WITH FLUSH OUT(FO) RISER TO COUNCIL STANDARDS
- 100mm AG DRAIN ACROSS SERVICE ROAD WITH NO FINES CONCRETE BACKFILL
- STORMWATER PIT, MOUNTABLE ENDWALL
- JUNCTION PIT, GRATED
- JUNCTION PIT, SIDE ENTRY PIT
- STORMWATER PIPE AND DIRECTION (375# U.N.O)
- TREE TO BE REMOVED

NOTES

1. ADJUST ALL SERVICES PIT LIDS TO MATCH NEW DESIGN LEVELS IN ACCORDANCE WITH RELEVANT AUTHORITY REQUIREMENTS
2. ALL EXISTING RESIDENTIAL PROPERTY KERB OUTLETS ARE TO BE RECONNECTED TO NEW PIT/PIPES OR EXTENDED TO NEW KERB LOCATION WHERE NECESSARY
3. CONTRACTOR TO PROVIDE EXISTING CRITICAL SERVICES THAT MAY INFLUENCE DEPTH AND ALIGNMENTS OF PROPOSED STORMWATER DRAINAGE AND OR EXCAVATED ZONES PRIOR TO COMMENCEMENT OF WORK. CONTRACTOR TO CONTACT ENGINEER AND REPORT SERVICE LOCATION DISCREPANCIES FOR CONFIRMATION OF DESIGN GEOMETRY
4. REFER TO THE BELOW DRAWINGS FOR FURTHER INFORMATION:
 - 4.1. LANDSCAPE - 16037 - LINCOLN RD INTEGRATED WSUD STREETScape REDESIGN - STAGE 2 PLANS C000-C009 BY URBAN INITIATIVES
 - 4.2. LIGHTING - VE15/75036090/1 - PUBLIC LIGHTING PLAN BY POWERPLANT
 - 4.3. PEDESTRIAN CROSSING - G21289A-00 - PEDESTRIAN OPERATED SIGNALS PLAN BY TRAFFIX GROUP



REFER CONTINUATION ON C312

REFER CONTINUATION ON C310

SCALE 1:200 0 2 4 6 8 10
AT ORIGINAL SIZE

FOR TENDER

Rev	Description	Eng	Draft	Date	Rev	Description	Eng	Draft	Date
T2	TENDER ADDENDA	JB	MY	29.10.19					
T1	TENDER ADDENDA	JB	MY	11.10.19					
P1	PRELIMINARY	SK	SK	17.11.17					

DIAL BEFORE YOU DIG
Beware of underground services. The location of underground services are approximate only and their exact position should be proven on site. No guarantee is given that all existing services are shown.

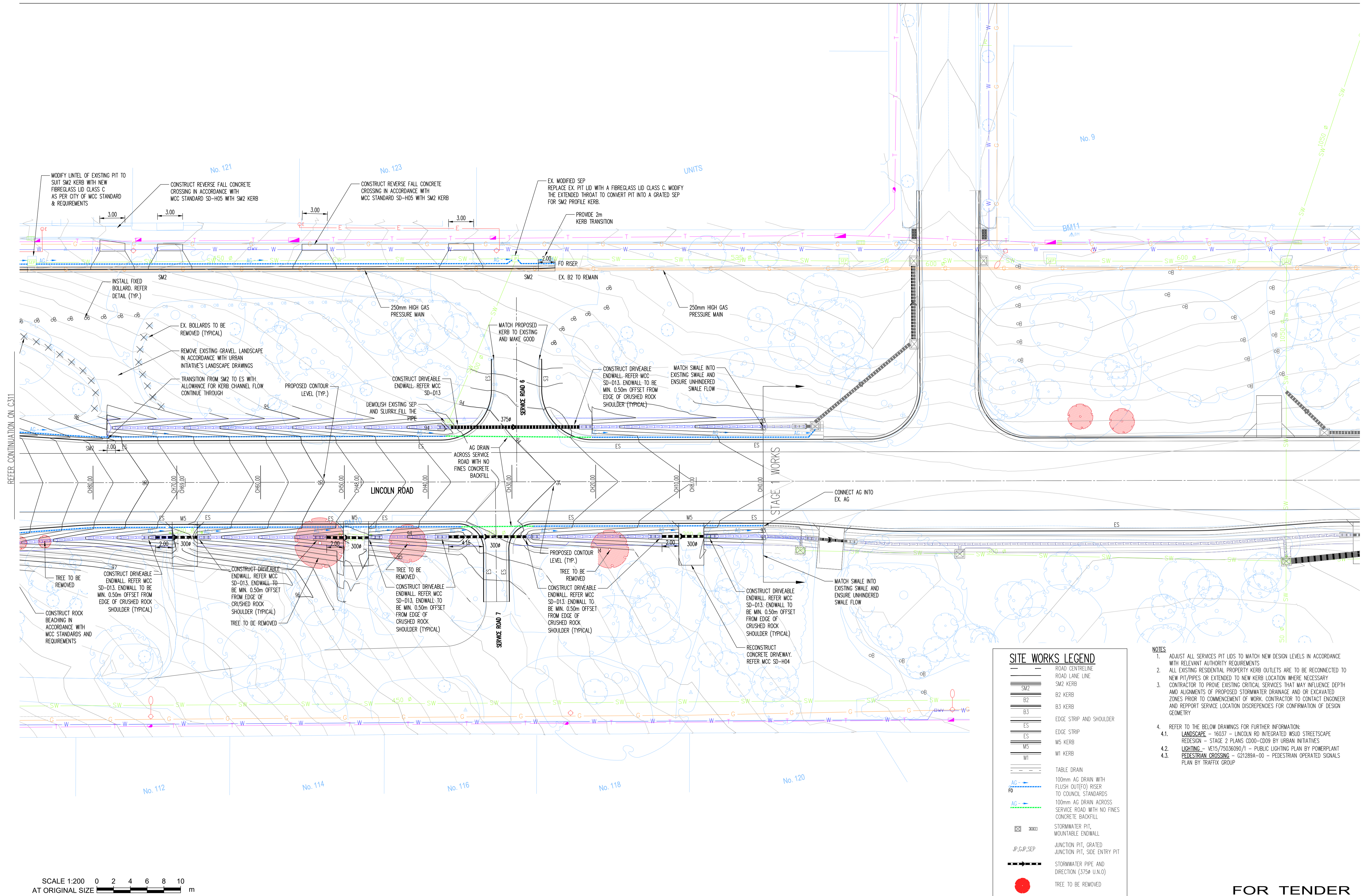
Client
Maroondah City Council
304A Maroondah Hwy Ringwood East VIC 3134
T: +61 3 9298 4598

TTW Taylor Thomson Whitting
613 9602 1433 | L13 379 Collins Street Melbourne VIC 3000
This drawing is copyright and is the property of TAYLOR THOMSON WHITTING (VIC) Pty Ltd and must not be used without authorisation.

Project
LINCOLN ROAD, CROYDON STAGE 2

Sheet Subject
SITE WORKS PLANS SHEET 02 OF 05

Scale: A1 Drawn: SK
Job No: **164064** Drawing No: **C311** Revision: **T2**
Plot File Created: Oct 29, 2019 - 2:19pm



REFER CONTINUATION ON C311

SCALE 1:200 0 2 4 6 8 10
AT ORIGINAL SIZE m

SITE WORKS LEGEND	
	ROAD CENTRELINE
	ROAD LANE LINE
	SM2 KERB
	B2 KERB
	B3 KERB
	EDGE STRIP AND SHOULDER
	EDGE STRIP
	M5 KERB
	M1 KERB
	TABLE DRAIN
	100mm AG DRAIN WITH FLUSH OUT(FO) RISER TO COUNCIL STANDARDS
	100mm AG DRAIN ACROSS SERVICE ROAD WITH NO FINES CONCRETE BACKFILL
	STORMWATER PIT, MOUNTABLE ENDWALL
	JUNCTION PIT, GRATED JUNCTION PIT, SIDE ENTRY PIT
	STORMWATER PIPE AND DIRECTION (375mm U.N.O)
	TREE TO BE REMOVED

- NOTES**
- ADJUST ALL SERVICES PIT LIDS TO MATCH NEW DESIGN LEVELS IN ACCORDANCE WITH RELEVANT AUTHORITY REQUIREMENTS
 - ALL EXISTING RESIDENTIAL PROPERTY KERB OUTLETS ARE TO BE RECONNECTED TO NEW PIT/PIPES OR EXTENDED TO NEW KERB LOCATION WHERE NECESSARY
 - CONTRACTOR TO PROVIDE EXISTING CRITICAL SERVICES THAT MAY INFLUENCE DEPTH AND ALIGNMENTS OF PROPOSED STORMWATER DRAINAGE AND OR EXCAVATED ZONES PRIOR TO COMMENCEMENT OF WORK. CONTRACTOR TO CONTACT ENGINEER AND REPORT SERVICE LOCATION DISCREPANCIES FOR CONFIRMATION OF DESIGN GEOMETRY
 - REFER TO THE BELOW DRAWINGS FOR FURTHER INFORMATION:
 - LANDSCAPE - 16037 - LINCOLN RD INTEGRATED WSUD STREETSCAPE REDESIGN - STAGE 2 PLANS CD00-CD09 BY URBAN INITIATIVES
 - LIGHTING - VE15/75036090/1 - PUBLIC LIGHTING PLAN BY POWERPLANT
 - PEDESTRIAN CROSSING - G21289A-00 - PEDESTRIAN OPERATED SIGNALS PLAN BY TRAFFIX GROUP

FOR TENDER

Rev	Description	Eng	Draft	Date	Rev	Description	Eng	Draft	Date
T2	TENDER ADDENDA	JB	MY	29.10.19					
T1	TENDER ADDENDA	JB	MY	11.10.19					
P1	PRELIMINARY	SK	SK	17.11.17					

DIAL BEFORE YOU DIG
BEWARE OF UNDERGROUND SERVICES. THE LOCATION OF UNDERGROUND SERVICES ARE APPROXIMATE ONLY AND THEIR EXACT POSITION SHOULD BE PROVEN ON SITE. NO GUARANTEE IS GIVEN THAT ALL EXISTING SERVICES ARE SHOWN

Client

 304A Maroondah Hwy Ringwood East VIC 3134
 T: +61 3 9298 4598

TTW Taylor Thomson Whitting
 613 9602 1433 | L13 379 Collins Street Melbourne VIC 3000
 This drawing is copyright and is the property of TAYLOR THOMSON WHITTING (VIC) Pty Ltd and must not be used without authorisation.

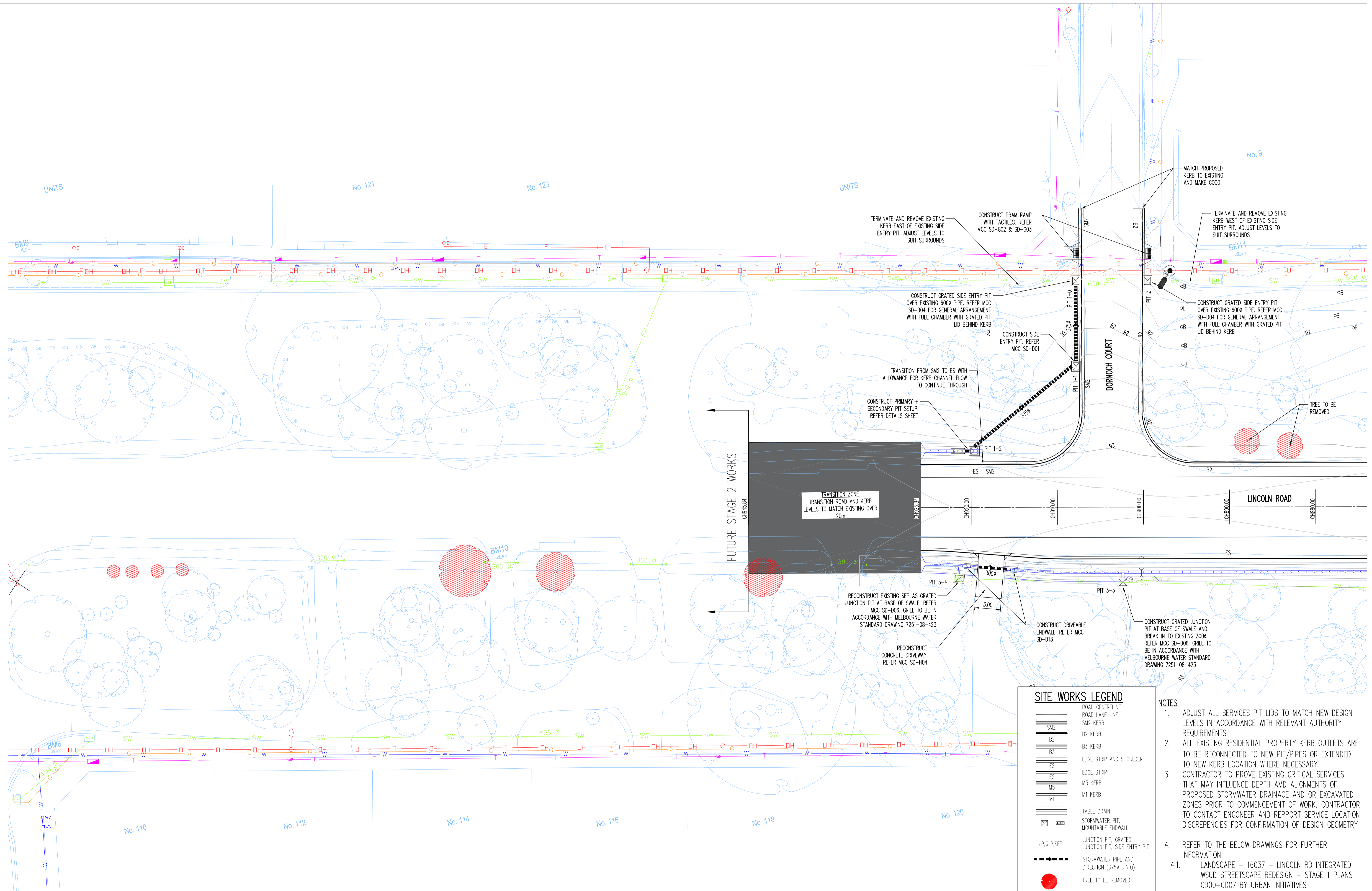
Project
 LINCOLN ROAD, CROYDON
 STAGE 2

Sheet Subject
 SITE WORKS PLANS
 SHEET 01 OF 05

Scale: A1 Drawn: SK

Job No	Drawing No	Revision
164064	C310	T2

Plot File Created: Oct 29, 2019 - 2:19pm



SCALE 1:200
AT ORIGINAL SIZE

SITE WORKS LEGEND	
	ROAD CENTRELINE
	ROAD LANE LINE
	SM2 KERB
	B2 KERB
	B3 KERB
	EDGE STRIP AND SHOULDER
	EDGE STRIP
	M5 KERB
	M1 KERB
	TABLE DRAIN
	STORMWATER PIT, MOUNTABLE ENDWALL
	JUNCTION PIT, GRATED JUNCTION PIT, SIDE ENTRY PIT
	STORMWATER PIPE AND DIRECTION (375# U.N.O)
	TREE TO BE REMOVED

- NOTES**
- ADJUST ALL SERVICES PIT LIDS TO MATCH NEW DESIGN LEVELS IN ACCORDANCE WITH RELEVANT AUTHORITY REQUIREMENTS
 - ALL EXISTING RESIDENTIAL PROPERTY KERB OUTLETS ARE TO BE RECONNECTED TO NEW PIT/PIPES OR EXTENDED TO NEW KERB LOCATION WHERE NECESSARY
 - CONTRACTOR TO PROVE EXISTING CRITICAL SERVICES THAT MAY INFLUENCE DEPTH AND ALIGNMENTS OF PROPOSED STORMWATER DRAINAGE AND OR EXCAVATED ZONES PRIOR TO COMMENCEMENT OF WORK. CONTRACTOR TO CONTACT ENGINEER AND REPORT SERVICE LOCATION DISCREPANCIES FOR CONFIRMATION OF DESIGN GEOMETRY
 - REFER TO THE BELOW DRAWINGS FOR FURTHER INFORMATION:
 - LANDSCAPE - 16037 - LINCOLN RD INTEGRATED WSUD STREETScape REDESIGN - STAGE 1 PLANS CD00-CD07 BY URBAN INITIATIVES
 - LIGHTING - VE15/75036090/1-2 - PUBLIC LIGHTING PLAN BY POWERPLANT

FOR CONSTRUCTION

Rev	Description	Eng	Draft	Date	Rev	Description	Eng	Draft	Date
C2	ISSUED FOR CONSTRUCTION	SK	SK	23.07.18					
C1	ISSUED FOR CONSTRUCTION	SK	SK	04.06.18					
P3	PRELIMINARY	SK	SK	17.05.18					
P2	PRELIMINARY	SK	SK	21.11.17					
P1	PRELIMINARY	SK	SK	29.09.17					

DIAL BEFORE YOU DIG
BEWARE OF UNDERGROUND SERVICES. THE LOCATION OF UNDERGROUND SERVICES ARE APPROXIMATE ONLY AND THEIR EXACT POSITION SHOULD BE PROVEN ON SITE. NO GUARANTEE IS GIVEN THAT ALL EXISTING SERVICES ARE SHOWN

Client

 304A Maroondah Hwy Ringwood East VIC 3134
 T: +61 3 9298 4598

TTW Taylor Thomsson Whitting
 613 9602 1433 | L13 379 Collins Street Melbourne VIC 3000
 This drawing is copyright and is the property of TAYLOR THOMSON WHITTING (VIC) Pty Ltd and must not be used without authorisation.

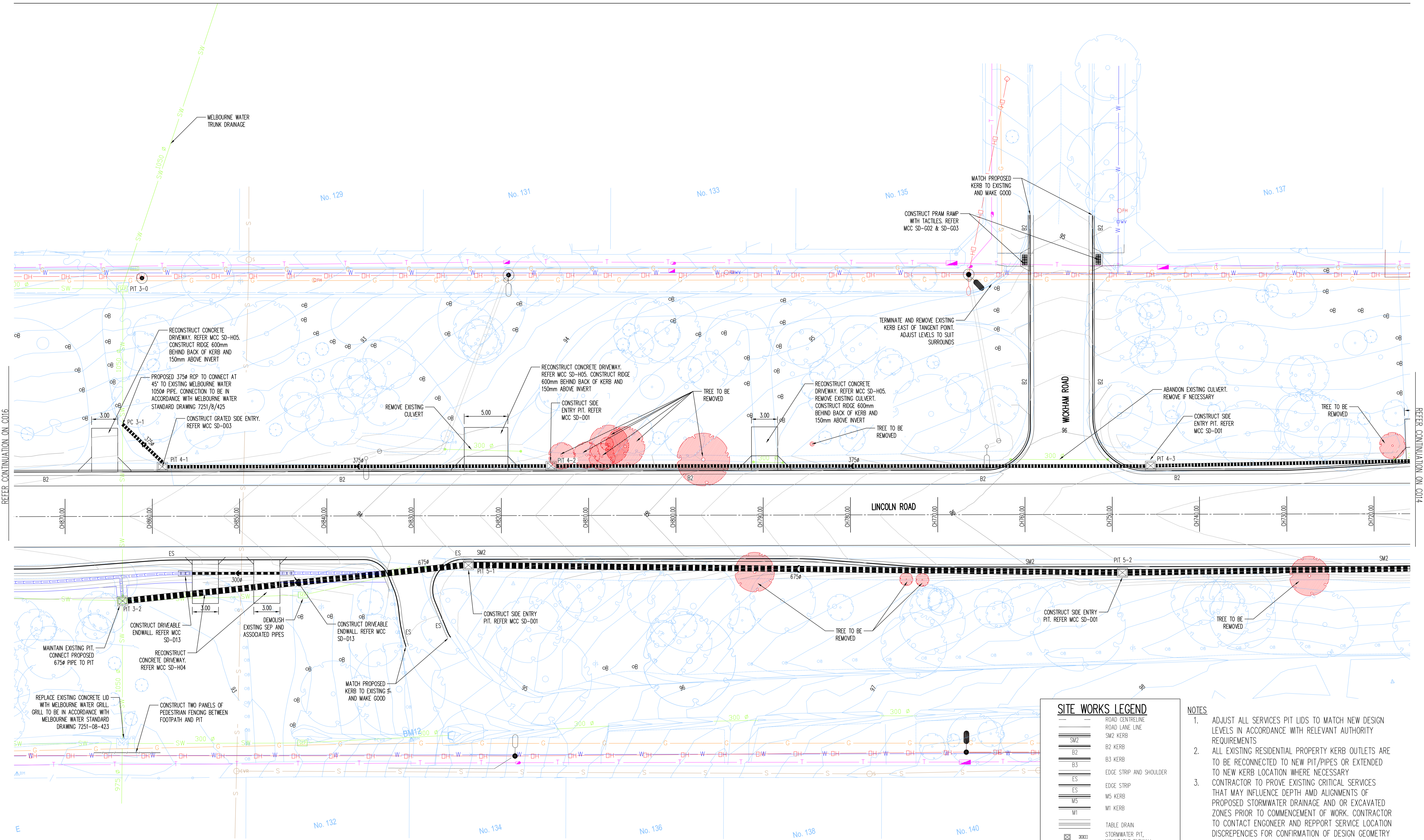
Project
 LINCOLN ROAD, CROYDON

Sheet Subject
 SITE WORKS PLANS
 SHEET 07 OF 07

Scale: A1 Drawn: SK

Job No	Drawing No	Revision
164064	C016	C2

Plot File Created: Jul 23, 2018 - 5:10pm



SCALE 1:200
AT ORIGINAL SIZE

SITE WORKS LEGEND	
	ROAD CENTRELINE
	ROAD LANE LINE
	SM2 KERB
	B2 KERB
	B3 KERB
	EDGE STRIP AND SHOULDER
	EDGE STRIP
	M5 KERB
	M1 KERB
	TABLE DRAIN
	STORMWATER PIT, MOUNTABLE ENDWALL
	JUNCTION PIT, GRATED JUNCTION PIT, SIDE ENTRY PIT
	STORMWATER PIPE AND DIRECTION (375ø U.N.O)
	TREE TO BE REMOVED

- NOTES**
- ADJUST ALL SERVICES PIT LIDS TO MATCH NEW DESIGN LEVELS IN ACCORDANCE WITH RELEVANT AUTHORITY REQUIREMENTS
 - ALL EXISTING RESIDENTIAL PROPERTY KERB OUTLETS ARE TO BE RECONNECTED TO NEW PIT/PIPES OR EXTENDED TO NEW KERB LOCATION WHERE NECESSARY
 - CONTRACTOR TO PROVE EXISTING CRITICAL SERVICES THAT MAY INFLUENCE DEPTH AND ALIGNMENTS OF PROPOSED STORMWATER DRAINAGE AND OR EXCAVATED ZONES PRIOR TO COMMENCEMENT OF WORK. CONTRACTOR TO CONTACT ENGINEER AND REPORT SERVICE LOCATION DISCREPANCIES FOR CONFIRMATION OF DESIGN GEOMETRY
 - REFER TO THE BELOW DRAWINGS FOR FURTHER INFORMATION:
 - LANDSCAPE - 16037 - LINCOLN RD INTEGRATED WSUD STREETScape REDESIGN - STAGE 1 PLANS CD00-CD07 BY URBAN INITIATIVES
 - LIGHTING - VE15/75036090/1-2 - PUBLIC LIGHTING PLAN BY POWERPLANT
- FOR CONSTRUCTION**

Rev	Description	Eng	Draft	Date	Rev	Description	Eng	Draft	Date
C2	ISSUED FOR CONSTRUCTION	SK	SK	23.07.18					
C1	ISSUED FOR CONSTRUCTION	SK	SK	04.06.18					
P3	PRELIMINARY	SK	SK	17.05.18					
P2	PRELIMINARY	SK	SK	21.11.17					
P1	PRELIMINARY	SK	SK	29.09.17					

DIAL BEFORE YOU DIG
BEWARE OF UNDERGROUND SERVICES. THE LOCATION OF UNDERGROUND SERVICES ARE APPROXIMATE ONLY AND THEIR EXACT POSITION SHOULD BE PROVEN ON SITE. NO GUARANTEE IS GIVEN THAT ALL EXISTING SERVICES ARE SHOWN

Client

 304A Maroondah Hwy Ringwood East VIC 3134
 T: +61 3 9298 4898

TTW Taylor Thomson Whitting
 613 9602 1433 | L13 379 Collins Street Melbourne VIC 3000
 This drawing is copyright and is the property of TAYLOR THOMSON WHITTING (VIC) Pty Ltd and must not be used without authorisation.

Project
 LINCOLN ROAD, CROYDON

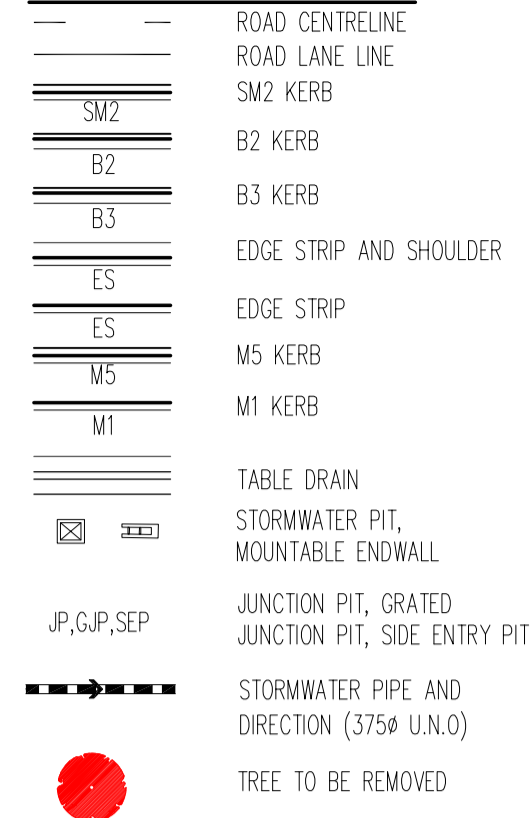
Sheet Subject
 SITE WORKS PLANS
 SHEET 06 OF 07

Scale: A1 Drawn: SK

Job No	Drawing No	Revision
164064	C015	C2

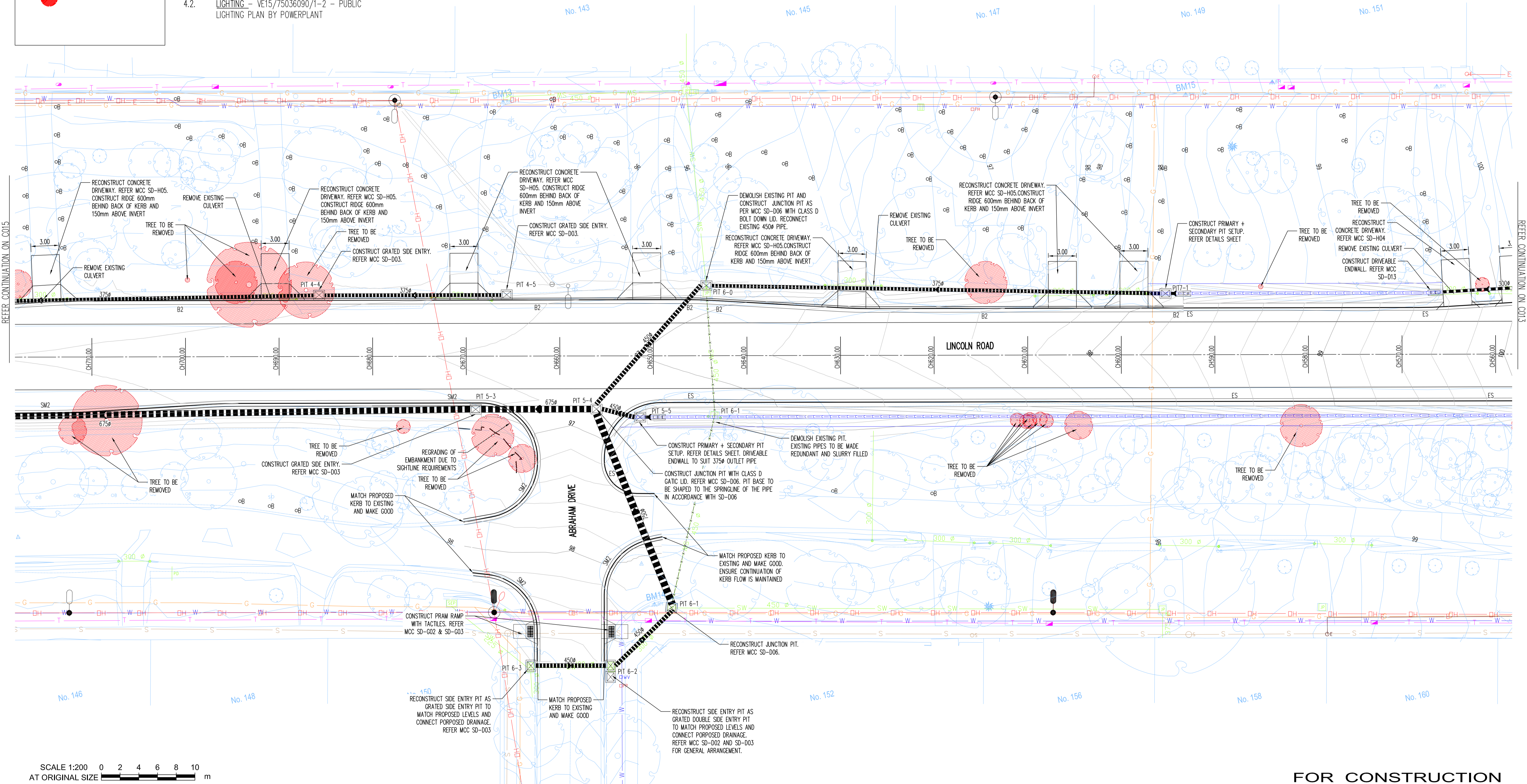
Plot File Created: Jul 23, 2018 - 5:10pm

SITE WORKS LEGEND



NOTES

- ADJUST ALL SERVICES PIT LIDS TO MATCH NEW DESIGN LEVELS IN ACCORDANCE WITH RELEVANT AUTHORITY REQUIREMENTS
- ALL EXISTING RESIDENTIAL PROPERTY KERB OUTLETS ARE TO BE RECONNECTED TO NEW PIT/PIPES OR EXTENDED TO NEW KERB LOCATION WHERE NECESSARY
- CONTRACTOR TO PROVE EXISTING CRITICAL SERVICES THAT MAY INFLUENCE DEPTH AND ALIGNMENTS OF PROPOSED STORMWATER DRAINAGE AND OR EXCAVATED ZONES PRIOR TO COMMENCEMENT OF WORK. CONTRACTOR TO CONTACT ENGINEER AND REPORT SERVICE LOCATION DISCREPANCIES FOR CONFIRMATION OF DESIGN GEOMETRY
- REFER TO THE BELOW DRAWINGS FOR FURTHER INFORMATION:
 - LANDSCAPE - 16037 - LINCOLN RD INTEGRATED WSUD STREETSCAPE REDESIGN - STAGE 1 PLANS CD00-CD07 BY URBAN INITIATIVES
 - LIGHTING - VE15/75036090/1-2 - PUBLIC LIGHTING PLAN BY POWERPLANT



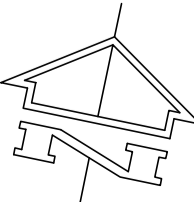
SCALE 1:200
AT ORIGINAL SIZE

FOR CONSTRUCTION

C2	ISSUED FOR CONSTRUCTION	SK	SK	23.07.18
C1	ISSUED FOR CONSTRUCTION	SK	SK	04.06.18
P3	PRELIMINARY	SK	SK	17.05.18
P2	PRELIMINARY	SK	SK	21.11.17
P1	PRELIMINARY	SK	SK	29.09.17

Rev	Description	Eng	Draft	Date

DIAL BEFORE YOU DIG
BEWARE OF UNDERGROUND SERVICES. THE LOCATION OF UNDERGROUND SERVICES ARE APPROXIMATE ONLY AND THEIR EXACT POSITION SHOULD BE PROVEN ON SITE. NO GUARANTEE IS GIVEN THAT ALL EXISTING SERVICES ARE SHOWN



Client
Maroondah City Council
304A Maroondah Hwy Ringwood East VIC 3134
T: +61 3 9298 4898

TTW Taylor Thomson Whitting
613 9602 1433 | L13 379 Collins Street Melbourne VIC 3000
This drawing is copyright and is the property of TAYLOR THOMSON WHITTING (VIC) Pty Ltd and must not be used without authorisation.

Project
LINCOLN ROAD, CROYDON

Sheet Subject
**SITE WORKS PLANS
SHEET 05 OF 07**

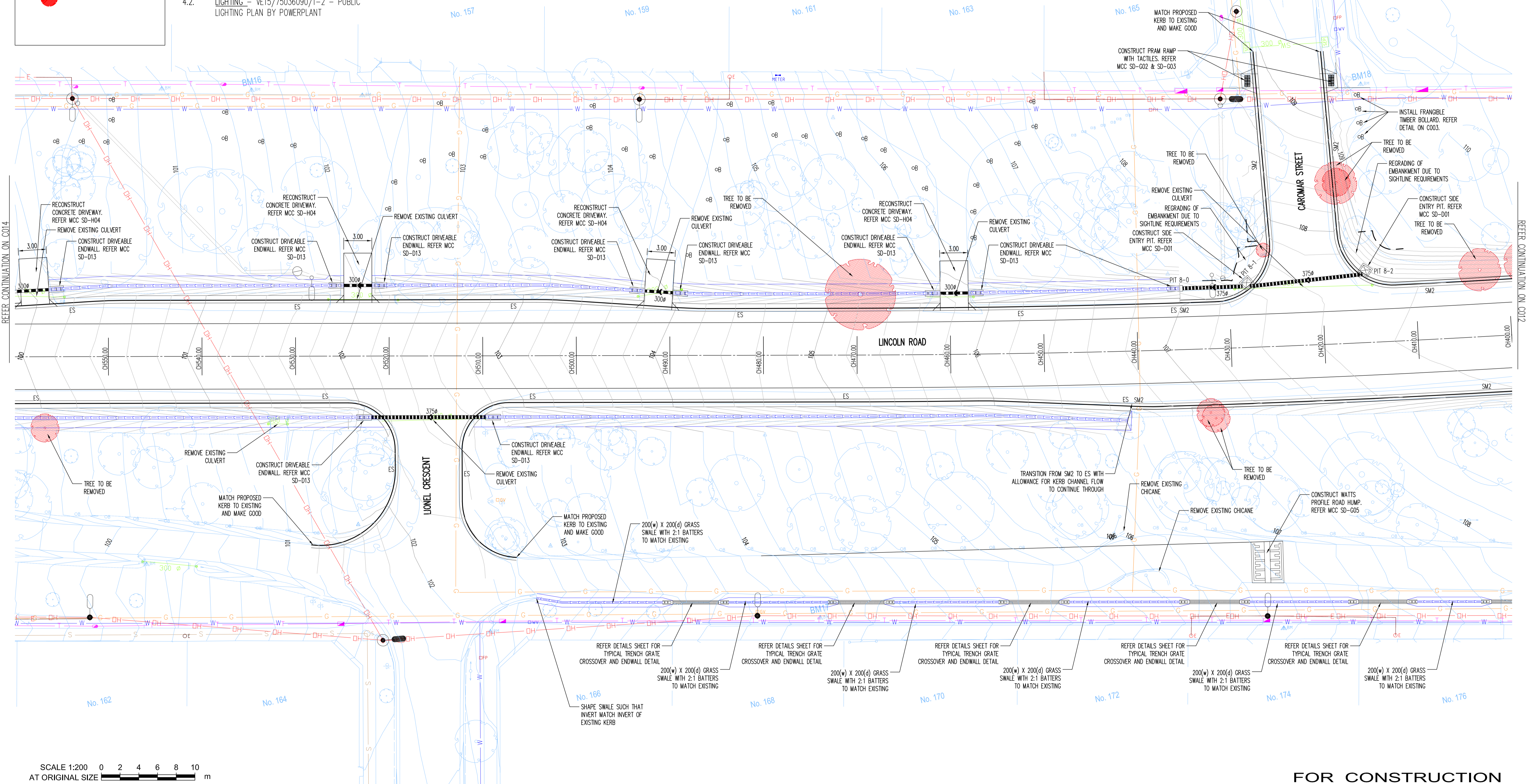
Scale: A1 Drawn: SK
Job No: 164064 Drawing No: C014 Revision: C2
Plot File Created: Jul 23, 2018 - 5:10pm

SITE WORKS LEGEND

- ROAD CENTRELINE
- ROAD LANE LINE
- SM2 SM2 KERB
- B2 B2 KERB
- B3 B3 KERB
- EDGE STRIP AND SHOULDER
- ES EDGE STRIP
- M5 M5 KERB
- M1 M1 KERB
- TABLE DRAIN
- STORMWATER PIT, MOUNTABLE ENDWALL
- JUNCTION PIT, GRADED JUNCTION PIT, SIDE ENTRY PIT
- STORMWATER PIPE AND DIRECTION (375ø U.N.O.)
- TREE TO BE REMOVED

NOTES

1. ADJUST ALL SERVICES PIT LIDS TO MATCH NEW DESIGN LEVELS IN ACCORDANCE WITH RELEVANT AUTHORITY REQUIREMENTS
2. ALL EXISTING RESIDENTIAL PROPERTY KERB OUTLETS ARE TO BE RECONNECTED TO NEW PIT/PIPES OR EXTENDED TO NEW KERB LOCATION WHERE NECESSARY
3. CONTRACTOR TO PROVE EXISTING CRITICAL SERVICES THAT MAY INFLUENCE DEPTH AND ALIGNMENTS OF PROPOSED STORMWATER DRAINAGE AND OR EXCAVATED ZONES PRIOR TO COMMENCEMENT OF WORK. CONTRACTOR TO CONTACT ENGINEER AND REPORT SERVICE LOCATION DISCREPANCIES FOR CONFIRMATION OF DESIGN GEOMETRY
4. REFER TO THE BELOW DRAWINGS FOR FURTHER INFORMATION:
 - 4.1. LANDSCAPE - 16037 - LINCOLN RD INTEGRATED WSUD STREETSCAPE REDESIGN - STAGE 1 PLANS CD00-CD07 BY URBAN INITIATIVES
 - 4.2. LIGHTING - VE15/75036090/1-2 - PUBLIC LIGHTING PLAN BY POWERPLANT



SCALE 1:200
AT ORIGINAL SIZE

FOR CONSTRUCTION

Rev	Description	Eng	Draft	Date
C2	ISSUED FOR CONSTRUCTION	SK	SK	23.07.18
C1	ISSUED FOR CONSTRUCTION	SK	SK	04.06.18
P3	PRELIMINARY	SK	SK	17.05.18
P2	PRELIMINARY	SK	SK	21.11.17
P1	PRELIMINARY	SK	SK	29.09.17

Rev	Description	Eng	Draft	Date

DIAL BEFORE YOU DIG
BEWARE OF UNDERGROUND SERVICES. THE LOCATION OF UNDERGROUND SERVICES ARE APPROXIMATE ONLY AND THEIR EXACT POSITION SHOULD BE PROVEN ON SITE. NO GUARANTEE IS GIVEN THAT ALL EXISTING SERVICES ARE SHOWN

Client

 304A Maroondah Hwy Ringwood East VIC 3134
 T: +61 3 9298 4898

TTW Taylor Thomson Whitting
 613 9602 1433 | L13 379 Collins Street Melbourne VIC 3000
 This drawing is copyright and is the property of TAYLOR THOMSON WHITTING (VIC) Pty Ltd and must not be used without authorisation.

Project
LINCOLN ROAD, CROYDON

Sheet Subject
**SITE WORKS PLANS
 SHEET 04 OF 07**

Scale: A1 Drawn: SK

Job No	Drawing No	Revision
164064	C013	C2

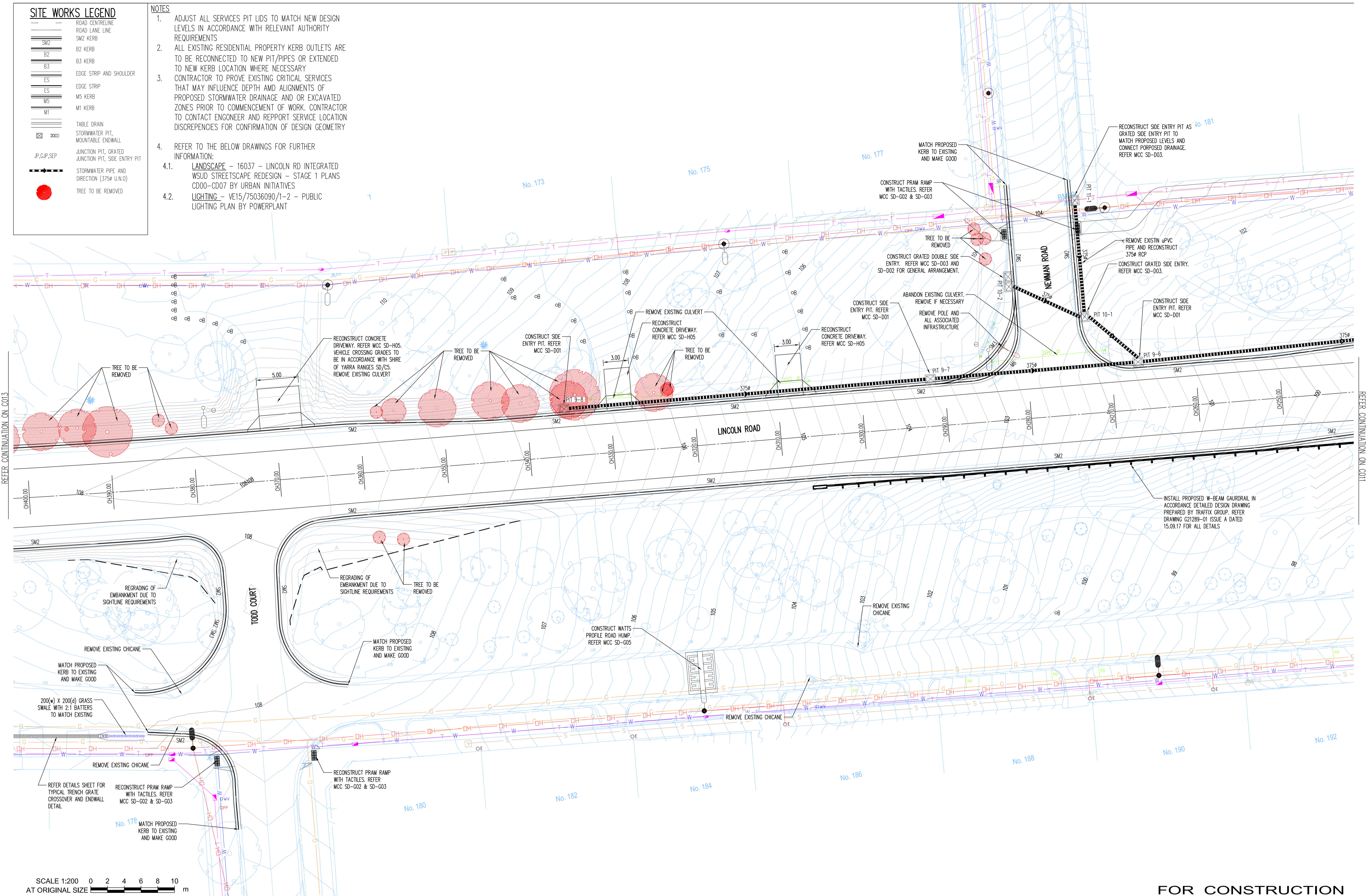
Plot File Created: Jul 23, 2018 - 5:10pm

SITE WORKS LEGEND

- ROAD CENTRELINE
- ROAD LANE LINE
- SM2 SM2 KERB
- B2 B2 KERB
- B3 B3 KERB
- EDGE STRIP AND SHOULDER
- ES EDGE STRIP
- M5 M5 KERB
- M1 M1 KERB
- TABLE DRAIN
- STORMWATER PIT, MOUNTABLE ENDWALL
- JUNCTION PIT, GRATED JUNCTION PIT, SIDE ENTRY PIT
- STORMWATER PIPE AND DIRECTION (375ø U.N.O.)
- TREE TO BE REMOVED

NOTES

1. ADJUST ALL SERVICES PIT LIDS TO MATCH NEW DESIGN LEVELS IN ACCORDANCE WITH RELEVANT AUTHORITY REQUIREMENTS
2. ALL EXISTING RESIDENTIAL PROPERTY KERB OUTLETS ARE TO BE RECONNECTED TO NEW PIT/PIPES OR EXTENDED TO NEW KERB LOCATION WHERE NECESSARY
3. CONTRACTOR TO PROVE EXISTING CRITICAL SERVICES THAT MAY INFLUENCE DEPTH AND ALIGNMENTS OF PROPOSED STORMWATER DRAINAGE AND OR EXCAVATED ZONES PRIOR TO COMMENCEMENT OF WORK. CONTRACTOR TO CONTACT ENGINEER AND REPORT SERVICE LOCATION DISCREPANCIES FOR CONFIRMATION OF DESIGN GEOMETRY
4. REFER TO THE BELOW DRAWINGS FOR FURTHER INFORMATION:
 - 4.1. LANDSCAPE - 16037 - LINCOLN RD INTEGRATED WSUD STREETScape REDESIGN - STAGE 1 PLANS CD00-CD07 BY URBAN INITIATIVES
 - 4.2. LIGHTING - VE15/75036090/1-2 - PUBLIC LIGHTING PLAN BY POWERPLANT



REFER CONTINUATION ON C013

REFER CONTINUATION ON C011

SCALE 1:200
AT ORIGINAL SIZE

FOR CONSTRUCTION

Rev	Description	Eng	Draft	Date
C2	ISSUED FOR CONSTRUCTION	SK	SK	23.07.18
C1	ISSUED FOR CONSTRUCTION	SK	SK	04.06.18
P3	PRELIMINARY	SK	SK	17.05.18
P2	PRELIMINARY	SK	SK	21.11.17
P1	PRELIMINARY	SK	SK	29.09.17

DIAL BEFORE YOU DIG
BEWARE OF UNDERGROUND SERVICES. THE LOCATION OF UNDERGROUND SERVICES ARE APPROXIMATE ONLY AND THEIR EXACT POSITION SHOULD BE PROVEN ON SITE. NO GUARANTEE IS GIVEN THAT ALL EXISTING SERVICES ARE SHOWN

Client
Maroondah City Council
304A Maroondah Hwy Ringwood East VIC 3134
T: +61 3 9298 4898

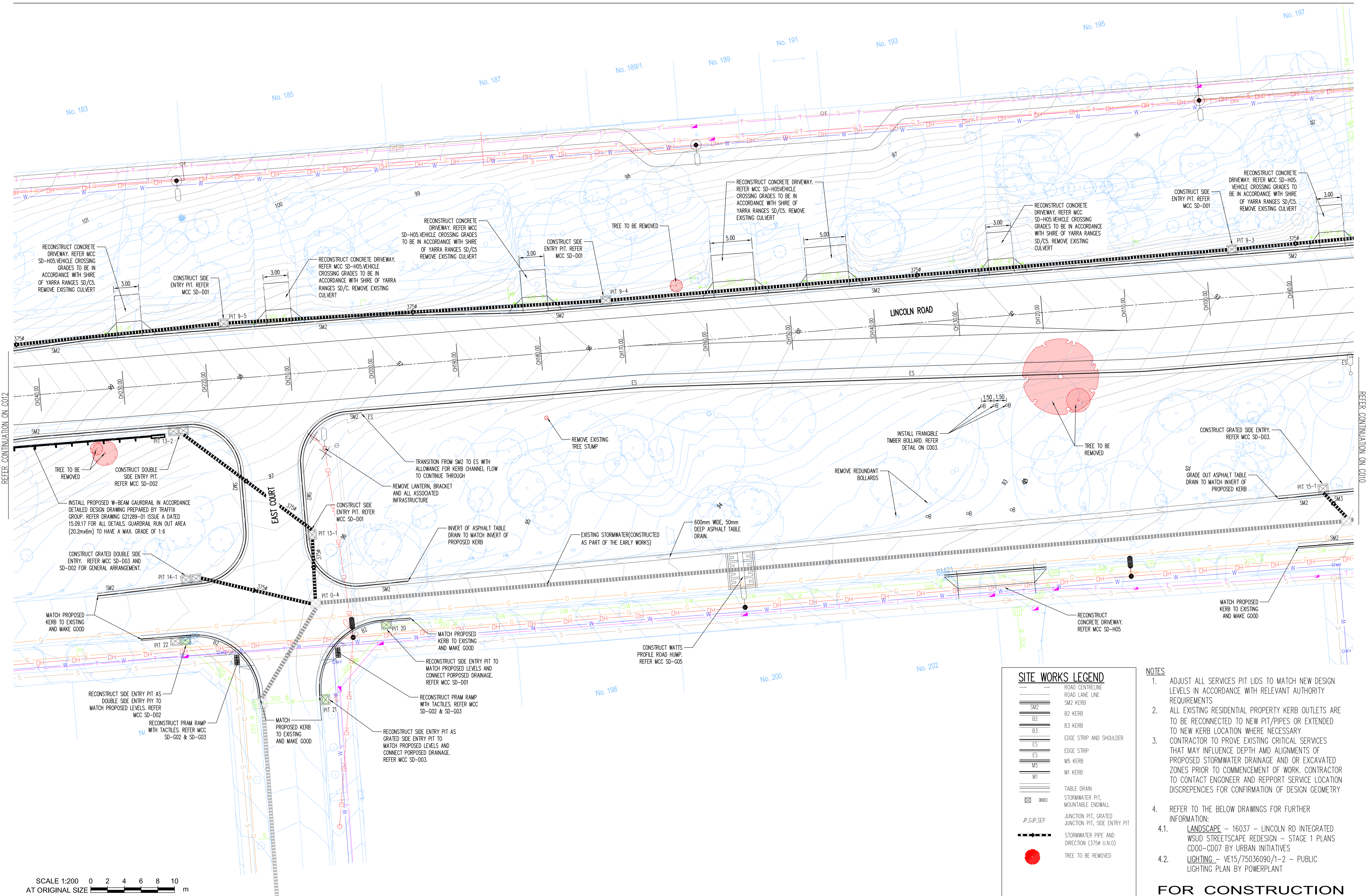
TTW Taylor Thomson Whitting
613 9602 1433 | L13 379 Collins Street Melbourne VIC 3000
This drawing is copyright and is the property of TAYLOR THOMSON WHITTING (VIC) Pty Ltd and must not be used without authorisation.

Project
LINCOLN ROAD, CROYDON

Sheet Subject
SITE WORKS PLANS SHEET 03 OF 07

Job No	Drawing No	Revision
164064	C012	C2

Scale: A1
Drawn: SK
Plot File Created: Jul 23, 2018 - 5:10pm



SCALE 1:200
AT ORIGINAL SIZE

SITE WORKS LEGEND	
	ROAD CENTRELINE
	ROAD LANE LINE
	SM2 KERB
	B2 KERB
	B3 KERB
	EDGE STRIP AND SHOULDER
	EDGE STRIP
	M5 KERB
	M1 KERB
	TABLE DRAIN
	STORMWATER PIT, MOUNTABLE ENDWALL
	JUNCTION PIT, GRATED JUNCTION PIT, SIDE ENTRY PIT
	STORMWATER PIPE AND DIRECTION (375# U.N.L.O)
	TREE TO BE REMOVED

- NOTES**
- ADJUST ALL SERVICES PIT LIDS TO MATCH NEW DESIGN LEVELS IN ACCORDANCE WITH RELEVANT AUTHORITY REQUIREMENTS
 - ALL EXISTING RESIDENTIAL PROPERTY KERB OUTLETS ARE TO BE RECONNECTED TO NEW PIT/PIPES OR EXTENDED TO NEW KERB LOCATION WHERE NECESSARY
 - CONTRACTOR TO PROVE EXISTING CRITICAL SERVICES THAT MAY INFLUENCE DEPTH AND ALIGNMENTS OF PROPOSED STORMWATER DRAINAGE AND OR EXCAVATED ZONES PRIOR TO COMMENCEMENT OF WORK. CONTRACTOR TO CONTACT ENGINEER AND REPPORT SERVICE LOCATION DISCREPANCIES FOR CONFIRMATION OF DESIGN GEOMETRY
 - REFER TO THE BELOW DRAWINGS FOR FURTHER INFORMATION:
 - LANDSCAPE - 16037 - LINCOLN RD INTEGRATED WSUD STREETScape REDESIGN - STAGE 1 PLANS CD00-CD07 BY URBAN INITIATIVES
 - LIGHTING - VE15/75036090/1-2 - PUBLIC LIGHTING PLAN BY POWERPLANT

FOR CONSTRUCTION

Rev	Description	Eng	Draft	Date	Rev	Description	Eng	Draft	Date
C2	ISSUED FOR CONSTRUCTION	SK	SK	23.07.18					
C1	ISSUED FOR CONSTRUCTION	SK	SK	04.06.18					
P3	PRELIMINARY	SK	SK	17.05.18					
P2	PRELIMINARY	SK	SK	21.11.17					
P1	PRELIMINARY	SK	SK	29.09.17					

DIAL BEFORE YOU DIG
BEWARE OF UNDERGROUND SERVICES. THE LOCATION OF UNDERGROUND SERVICES ARE APPROXIMATE ONLY AND THEIR EXACT POSITION SHOULD BE PROVEN ON SITE. NO GUARANTEE IS GIVEN THAT ALL EXISTING SERVICES ARE SHOWN

Client
Maroondah City Council
304A Maroondah Hwy Ringwood East VIC 3134
T: +61 3 9298 4898

TTW Taylor Thomson Whitting
613 9602 1433 | L13 379 Collins Street Melbourne VIC 3000
This drawing is copyright and is the property of TAYLOR THOMSON WHITTING (VIC) Pty Ltd and must not be used without authorisation.

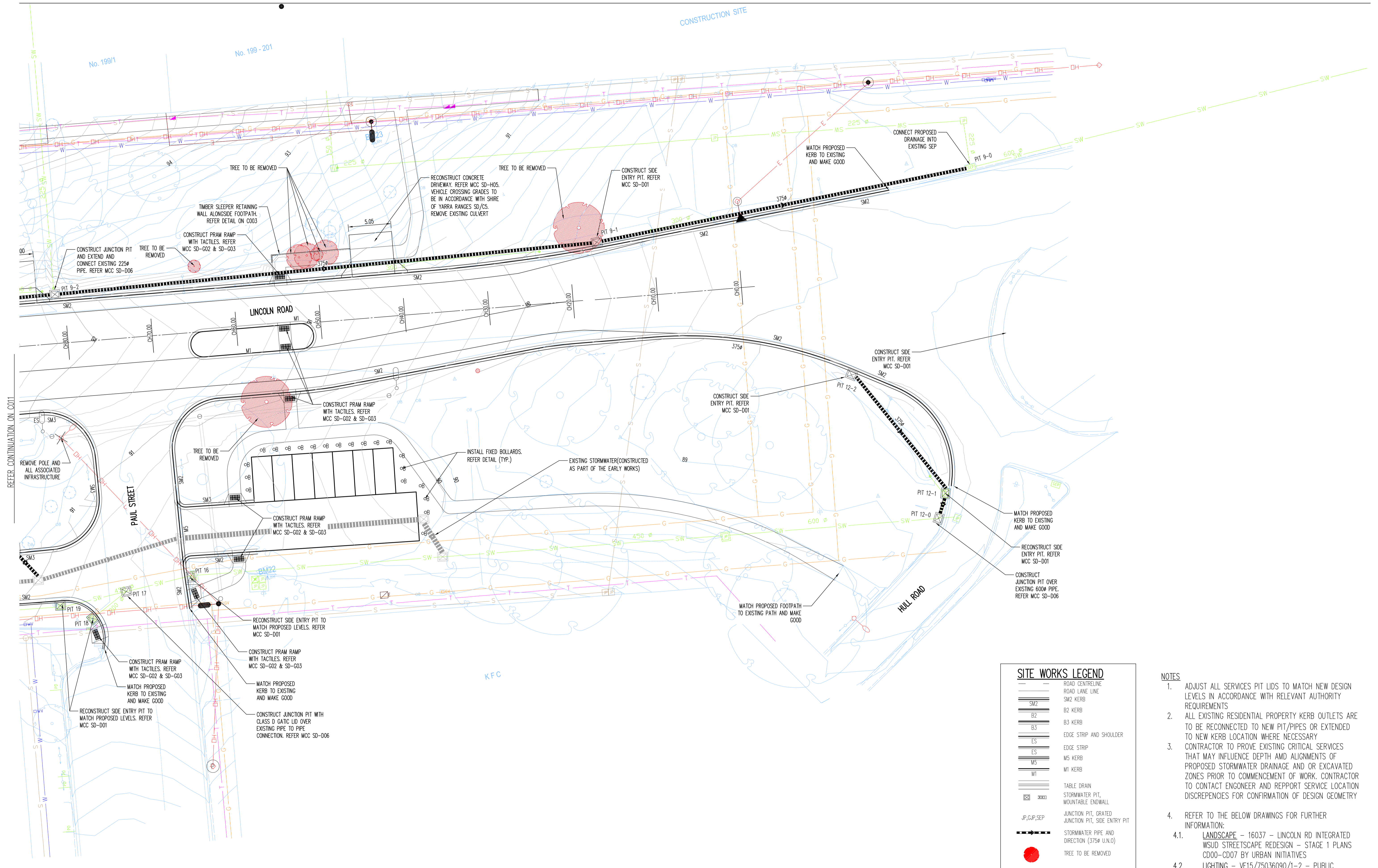
Project
LINCOLN ROAD, CROYDON

Sheet Subject
**SITE WORKS PLANS
SHEET 02 OF 07**

Scale: A1 Drawn: SK

Job No	Drawing No	Revision
164064	C011	C2

Plot File Created: Jul 23, 2018 - 5:10pm



REFER CONTINUATION ON C011

SCALE 1:200 0 2 4 6 8 10
AT ORIGINAL SIZE m

SITE WORKS LEGEND	
	ROAD CENTRELINE
	ROAD LANE LINE
	SM2 KERB
	B2 KERB
	B3 KERB
	EDGE STRIP AND SHOULDER
	EDGE STRIP
	M5 KERB
	M1 KERB
	TABLE DRAIN
	STORMWATER PIT, MOUNTABLE ENDWALL
	JUNCTION PIT, GRATED JUNCTION PIT, SIDE ENTRY PIT
	STORMWATER PIPE AND DIRECTION (375mm U.N.O.)
	TREE TO BE REMOVED

- NOTES**
- ADJUST ALL SERVICES PIT LIDS TO MATCH NEW DESIGN LEVELS IN ACCORDANCE WITH RELEVANT AUTHORITY REQUIREMENTS
 - ALL EXISTING RESIDENTIAL PROPERTY KERB OUTLETS ARE TO BE RECONNECTED TO NEW PIT/PIPES OR EXTENDED TO NEW KERB LOCATION WHERE NECESSARY
 - CONTRACTOR TO PROVE EXISTING CRITICAL SERVICES THAT MAY INFLUENCE DEPTH AND ALIGNMENTS OF PROPOSED STORMWATER DRAINAGE AND OR EXCAVATED ZONES PRIOR TO COMMENCEMENT OF WORK. CONTRACTOR TO CONTACT ENGINEER AND REPORT SERVICE LOCATION DISCREPANCIES FOR CONFIRMATION OF DESIGN GEOMETRY
 - REFER TO THE BELOW DRAWINGS FOR FURTHER INFORMATION:
 - LANDSCAPE - 16037 - LINCOLN RD INTEGRATED WSUD STREETSCAPE REDESIGN - STAGE 1 PLANS CD00-CD07 BY URBAN INITIATIVES
 - LIGHTING - VE15/75036090/1-2 - PUBLIC LIGHTING PLAN BY POWERPLANT

FOR CONSTRUCTION

Rev	Description	Eng	Draft	Date	Rev	Description	Eng	Draft	Date
C2	ISSUED FOR CONSTRUCTION	SK	SK	23.07.18					
C1	ISSUED FOR CONSTRUCTION	SK	SK	04.06.18					
P3	PRELIMINARY	SK	SK	17.05.18					
P2	PRELIMINARY	SK	SK	21.11.17					
P1	PRELIMINARY	SK	SK	29.09.17					

DIAL BEFORE YOU DIG
BEWARE OF UNDERGROUND SERVICES. THE LOCATION OF UNDERGROUND SERVICES ARE APPROXIMATE ONLY AND THEIR EXACT POSITION SHOULD BE PROVEN ON SITE. NO GUARANTEE IS GIVEN THAT ALL EXISTING SERVICES ARE SHOWN

Client
Maroondah City Council
304A Maroondah Hwy Ringwood East VIC 3134
T: +61 3 9298 4598

TTW Taylor Thomson Whitting
613 9602 1433 | L13 379 Collins Street Melbourne VIC 3000
This drawing is copyright and is the property of TAYLOR THOMSON WHITTING (VIC) Pty Ltd and must not be used without authorisation.

Project
LINCOLN ROAD, CROYDON

Sheet Subject
SITE WORKS PLANS SHEET 01 OF 07

Job No	Drawing No	Revision
164064	C010	C2
Plot File Created: Jul 23, 2018 - 5:10pm		