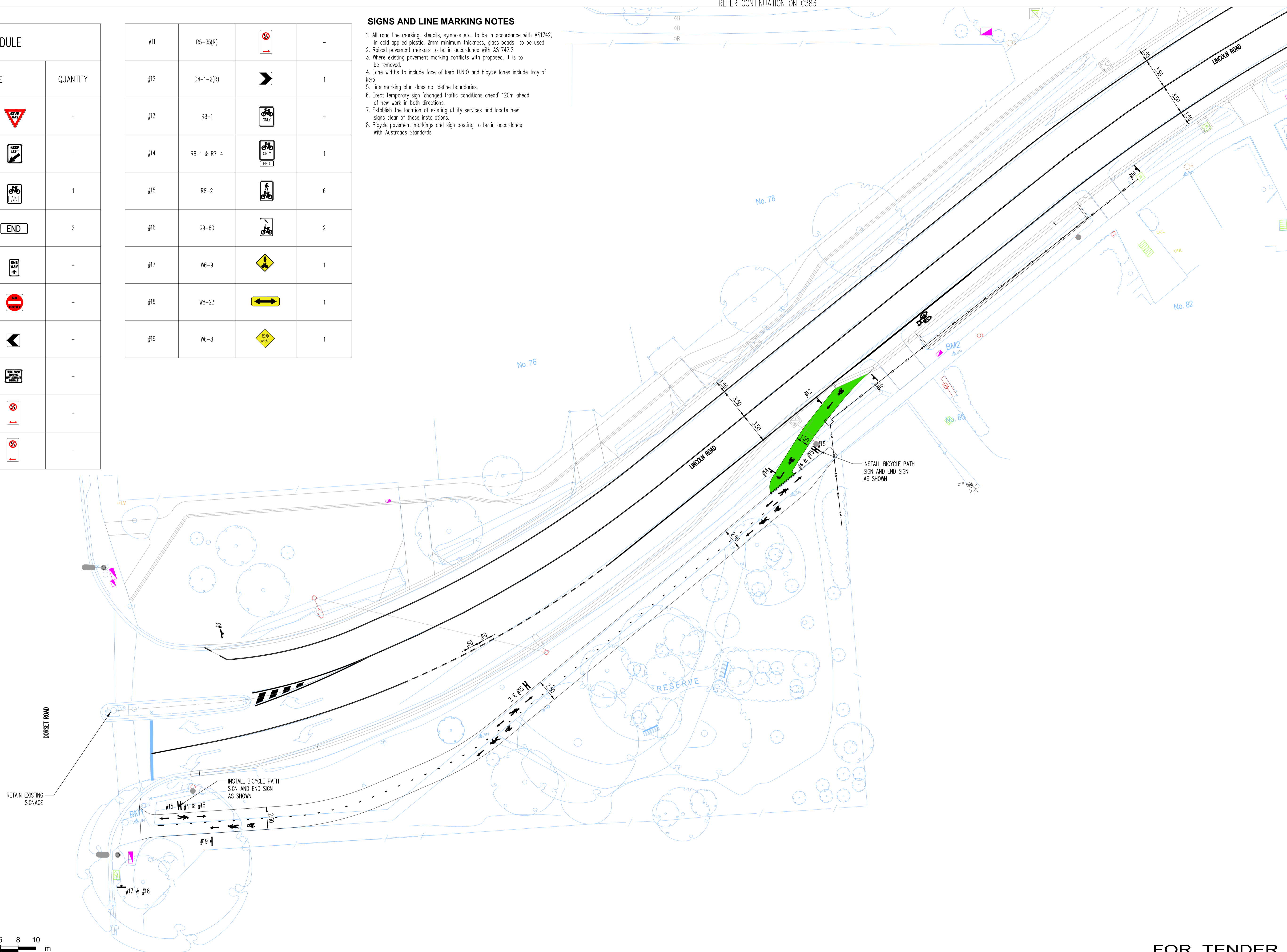


SIGN SCHEDULE			
SIGN NUMBER	SIGN TYPE		QUANTITY
#1	R1-2A		-
#2	R2-3A(L)		-
#3	R7-1-4		1
#4	R7-4		2
#5	R2-17		-
#6	R2-4		-
#7	D4-1-2		-
#8	G9-V168		-
#9	R5-35		-
#10	R5-35(L)		-

#11	R5-35(R)		-
#12	D4-1-2(R)		1
#13	R8-1		-
#14	R8-1 & R7-4		1
#15	R8-2		6
#16	G9-60		2
#17	W6-9		1
#18	W6-23		1
#19	W6-8		1

SIGNS AND LINE MARKING NOTES

- All road line marking, stencils, symbols etc. to be in accordance with AS1742, in cold applied plastic, 2mm minimum thickness, glass beads to be used
- Raised pavement markers to be in accordance with AS1742.2
- Where existing pavement marking conflicts with proposed, it is to be removed.
- Lane widths to include face of kerb U.N.O and bicycle lanes include tray of kerb
- Line marking plan does not define boundaries.
- Erect temporary sign 'changed traffic conditions ahead' 120m ahead of new work in both directions.
- Establish the location of existing utility services and locate new signs clear of these installations.
- Bicycle pavement markings and sign posting to be in accordance with Austroads Standards.



SCALE 1:200
AT ORIGINAL SIZE

FOR TENDER

Rev	Description	Eng	Draft	Date
T2	TENDER ADDENDA	JB	MY	29.10.19
T1	TENDER ADDENDA	JB	MY	11.10.19
P1	PRELIMINARY	SK	SK	17.11.17

DIAL BEFORE YOU DIG
www.1100.com.au

BEWARE OF UNDERGROUND SERVICES. THE LOCATION OF UNDERGROUND SERVICES ARE APPROXIMATE ONLY AND THEIR EXACT POSITION SHOULD BE PROVEN ON SITE. NO GUARANTEE IS GIVEN THAT ALL EXISTING SERVICES ARE SHOWN

Client

304A Maroondah Hwy Ringwood East VIC 3134
T: +61 3 9298 4598

613 9602 1433 | L13 379 Collins Street Melbourne VIC 3000
This drawing is copyright and is the property of TAYLOR THOMSON WHITTING (VIC) Pty Ltd and must not be used without authorisation.





Project
LINCOLN ROAD, CROYDON STAGE 2

Sheet Subject
SIGNAGE AND LINE MARKING PLANS SHEET 05 OF 05

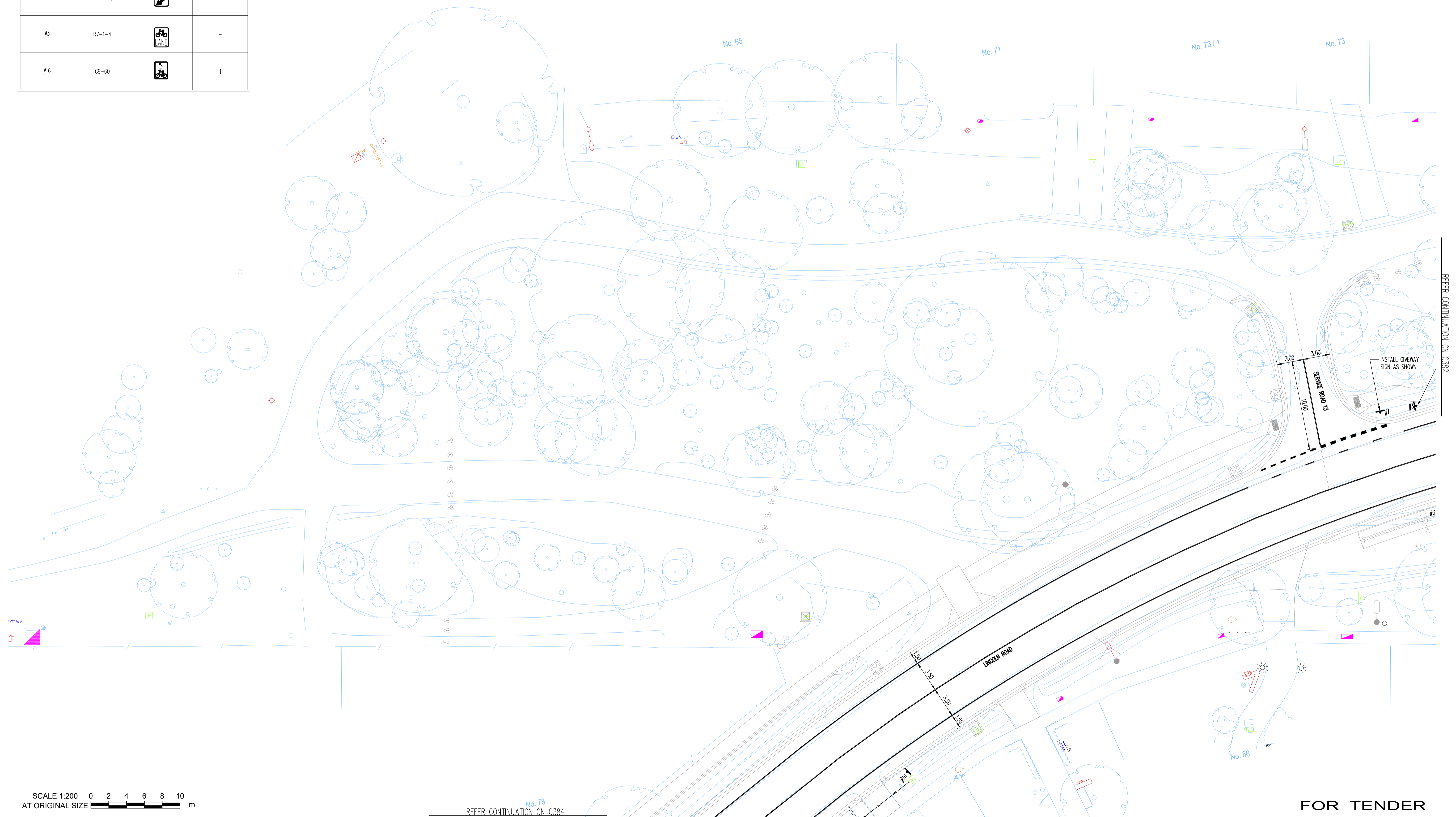
Scale: A1 Drawn: SK

Job No 164064	Drawing No C384	Revision T2
-------------------------	---------------------------	-----------------------

Plot File Created: Oct 29, 2019 - 2:49pm

SIGN SCHEDULE			
SIGN NUMBER	SIGN TYPE		QUANTITY
#1	R1-2A		-
#2	R2-3A(L)		-
#3	R7-1-4		-
#16	G9-60		1

- SIGNS AND LINE MARKING NOTES**
- All road line marking, stencils, symbols etc. to be in accordance with AS1742, in cold applied plastic, 2mm minimum thickness, glass beads to be used
 - Raised pavement markers to be in accordance with AS1742.2
 - Where existing pavement marking conflicts with proposed, it is to be removed.
 - Lane widths to include face of kerb U.N.O and bicycle lanes include tray of kerb
 - Line marking plan does not define boundaries.
 - Erect temporary sign 'changed traffic conditions ahead' 120m ahead of new work in both directions.
 - Establish the location of existing utility services and locate new signs clear of these installations.
 - Bicycle pavement markings and sign posting to be in accordance with Austroads Standards.



SCALE 1:200
AT ORIGINAL SIZE

Rev	Description	Eng	Draft	Date	Rev	Description	Eng	Draft	Date
T2	TENDER ADDENDA	JB	MY	29.10.19					
T1	TENDER ADDENDA	JB	MY	11.10.19					
P1	PRELIMINARY	SK	SK	17.11.17					

DIAL BEFORE YOU DIG
www.1100.com.au

BWARE OF UNDERGROUND SERVICES. THE LOCATION OF UNDERGROUND SERVICES ARE APPROXIMATE ONLY AND THEIR EXACT POSITION SHOULD BE PROVEN ON SITE. NO GUARANTEE IS GIVEN THAT ALL EXISTING SERVICES ARE SHOWN

Client



304A Maroondah Hwy Ringwood East VIC 3134
T: +61 3 9298 4598

TTW Taylor Thomson Whitting

613 9602 1433 | L13 379 Collins Street Melbourne VIC 3000
This drawing is copyright and is the property of TAYLOR THOMSON WHITTING (VIC) Pty Ltd and must not be used without authorisation.

Project
LINCOLN ROAD, CROYDON STAGE 2

Sheet Subject
SIGNAGE AND LINE MARKING PLANS SHEET 04 OF 05

Scale : A1 Drawn: SK




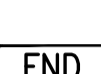

Job No 164064	Drawing No C383	Revision T2
-------------------------	---------------------------	-----------------------

Plot File Created: Oct 29, 2019 - 2:49pm

FOR TENDER

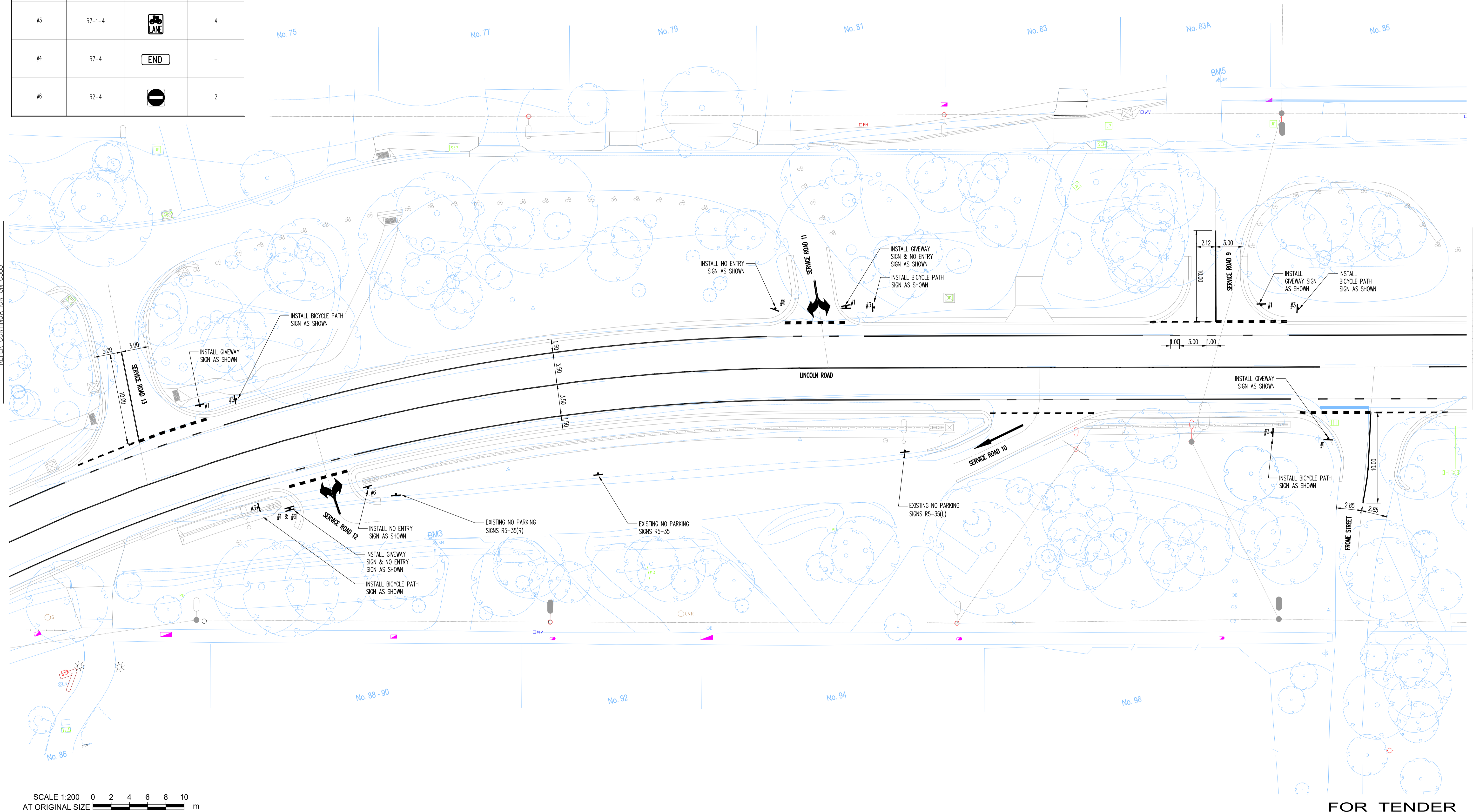
REFER CONTINUATION ON C384

REFER CONTINUATION ON C382

SIGN SCHEDULE			
SIGN NUMBER	SIGN TYPE		QUANTITY
#1	R1-2A		5
#2	R2-3A(L)		-
#3	R7-1-4		4
#4	R7-4		-
#6	R2-4		2

SIGNS AND LINE MARKING NOTES

- All road line marking, stencils, symbols etc. to be in accordance with ASI742, in cold applied plastic, 2mm minimum thickness, glass beads to be used
- Raised pavement markers to be in accordance with ASI742.2
- Where existing pavement marking conflicts with proposed, it is to be removed.
- Lane widths to include face of kerb U.N.O and bicycle lanes include tray of kerb
- Line marking plan does not define boundaries.
- Erect temporary sign "changed traffic conditions ahead" 120m ahead of new work in both directions.
- Establish the location of existing utility services and locate new signs clear of these installations.
- Bicycle pavement markings and sign posting to be in accordance with Austroads Standards.



REFER CONTINUATION ON C383

REFER CONTINUATION ON C381

SCALE 1:200 0 2 4 6 8 10
AT ORIGINAL SIZE

FOR TENDER

T2	TENDER ADDENDA	JB	MY	29.10.19			
T1	TENDER ADDENDA	JB	MY	11.10.19			
P1	PRELIMINARY	SK	SK	17.11.17			
Rev	Description	Eng	Draft	Date	Rev	Description	Eng

DIAL BEFORE YOU DIG
BEWARE OF UNDERGROUND SERVICES. THE LOCATION OF UNDERGROUND SERVICES ARE APPROXIMATE ONLY AND THEIR EXACT POSITION SHOULD BE PROVEN ON SITE. NO GUARANTEE IS GIVEN THAT ALL EXISTING SERVICES ARE SHOWN

Client
Maroondah City Council
304A Maroondah Hwy Ringwood East VIC 3134
T: +61 3 9298 4598

TTW Taylor Thomson Whitting
613 9602 1433 | L13 379 Collins Street Melbourne VIC 3000
This drawing is copyright and is the property of TAYLOR THOMSON WHITTING (VIC) Pty Ltd and must not be used without authorisation.

Project
LINCOLN ROAD, CROYDON STAGE 2

Sheet Subject
SIGNAGE AND LINE MARKING PLANS SHEET 03 OF 05

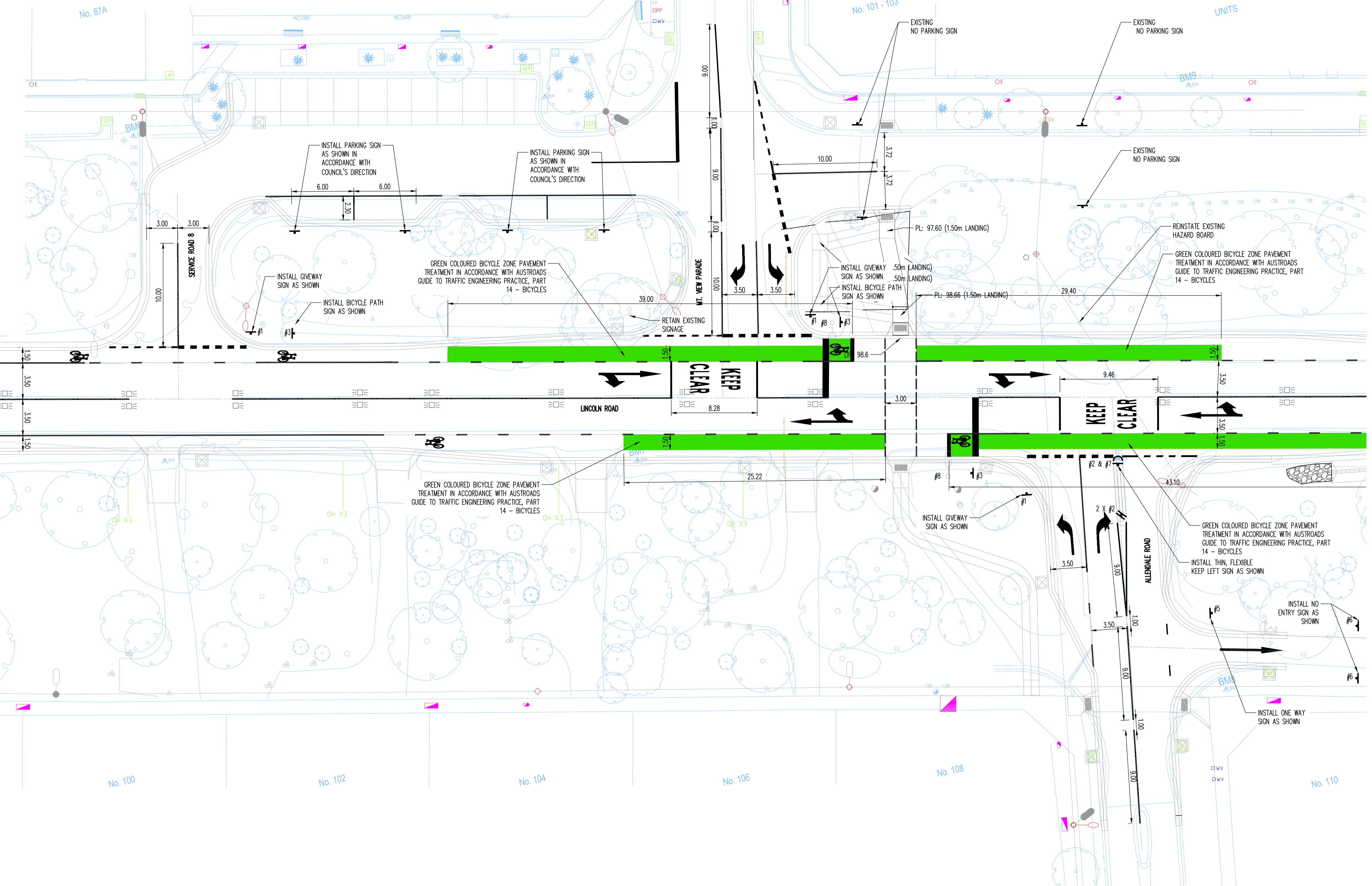
Scale : A1 Drawn: SK
Job No: **164064** Drawing No: **C382** Revision: **T2**
Plot File Created: Oct.29, 2019 - 2:49pm

SIGN SCHEDULE			
SIGN NUMBER	SIGN TYPE		QUANTITY
#1	R1-2A		3
#2	R2-3A(L)		3
#3	R7-1-4		3
#4	R7-4		-
#5	R2-17		1
#6	R2-4		2
#7	D4-1-2		1
#8	O9-V168		2
#9	R5-35		-
#10	R5-35(L)		-

#11	R5-35(R)		-
-----	----------	--	---

SIGNS AND LINE MARKING NOTES

- All road line marking, stencils, symbols etc. to be in accordance with AS1742, in cold applied plastic, 2mm minimum thickness, glass beads to be used
- Raised pavement markers to be in accordance with AS1742.2
- Where existing pavement marking conflicts with proposed, it is to be removed.
- Lane widths to include face of kerb U.N.O and bicycle lanes include tray of kerb
- Line marking plan does not define boundaries.
- Erect temporary sign 'changed traffic conditions ahead' 120m ahead of new work in both directions.
- Establish the location of existing utility services and locate new signs clear of these installations.
- Bicycle pavement markings and sign posting to be in accordance with Austroads Standards.



REFER CONTINUATION ON C382

REFER CONTINUATION ON C380

SCALE 1:200
AT ORIGINAL SIZE

FOR TENDER

Rev	Description	Eng	Draft	Date	Rev	Description	Eng	Draft	Date
T2	TENDER ADDENDA	JB	MY	29.10.19					
T1	TENDER ADDENDA	JB	MY	11.10.19					
P1	PRELIMINARY	SK	SK	17.11.17					

DIAL BEFORE YOU DIG
BEWARE OF UNDERGROUND SERVICES. THE LOCATION OF UNDERGROUND SERVICES ARE APPROXIMATE ONLY AND THEIR EXACT POSITION SHOULD BE PROVEN ON SITE. NO GUARANTEE IS GIVEN THAT ALL EXISTING SERVICES ARE SHOWN

Client
Maroondah City Council
304A Maroondah Hwy Ringwood East VIC 3134
T: +61 3 9298 4598

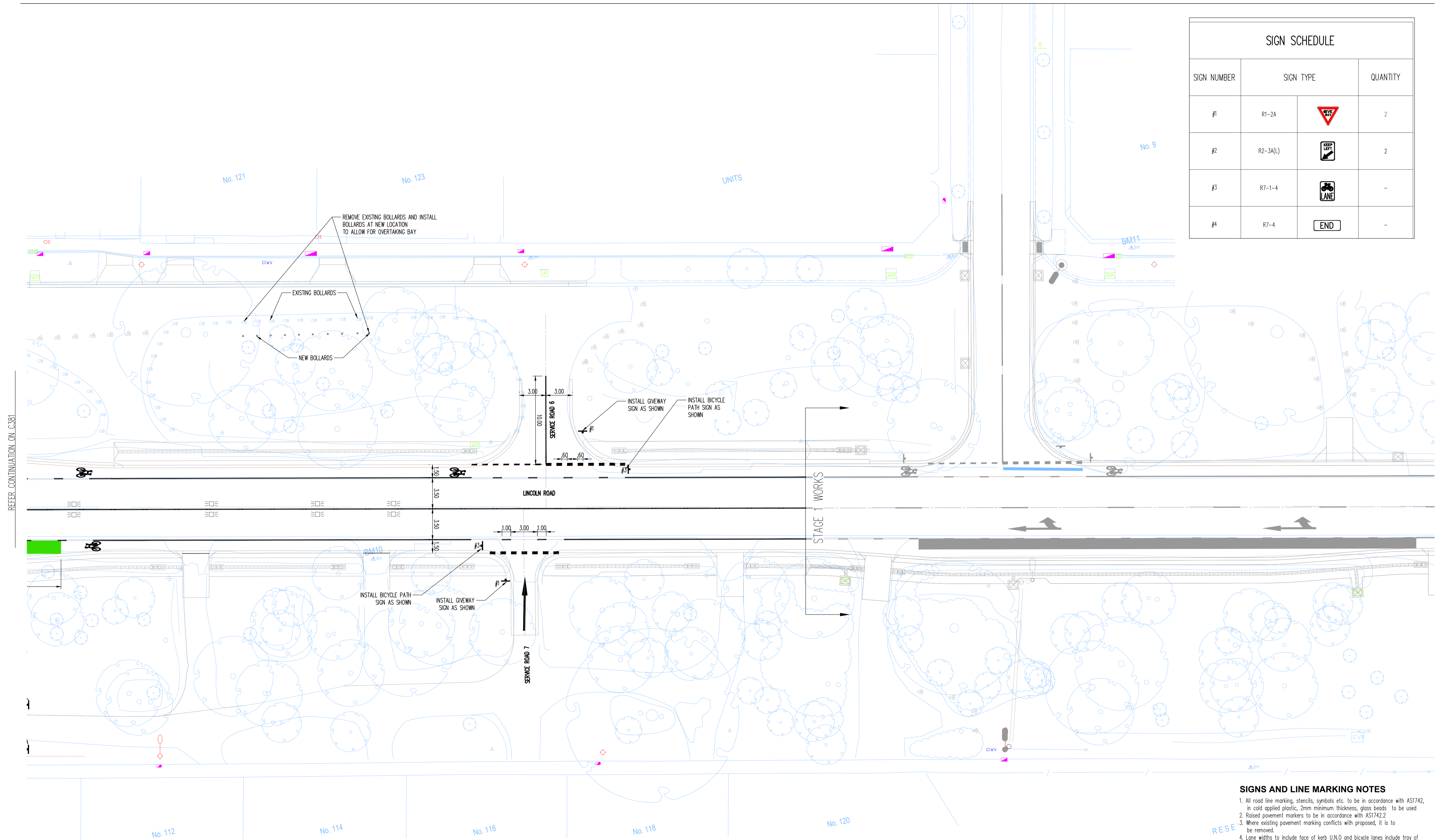
TTW Taylor Thomson Whitting
613 9602 1433 | L13 379 Collins Street Melbourne VIC 3000
This drawing is copyright and is the property of TAYLOR THOMSON WHITTING (VIC) Pty Ltd and must not be used without authorisation.

Project
LINCOLN ROAD, CROYDON
STAGE 2

Sheet Subject
SIGNAGE AND LINE
MARKING PLANS SHEET 02
OF 05

Scale : A1	Drawn: SK
Job No 164064	Drawing No C381
Revision T2	
Plot File Created: Oct.29, 2019 - 2:49pm	

SIGN SCHEDULE			
SIGN NUMBER	SIGN TYPE		QUANTITY
#1	R1-2A		2
#2	R2-3A(L)		2
#3	R7-1-4		-
#4	R7-4		-



- SIGNS AND LINE MARKING NOTES**
- All road line marking, stencils, symbols etc. to be in accordance with AS1742, in cold applied plastic, 2mm minimum thickness, glass beads to be used
 - Raised pavement markers to be in accordance with AS1742.2
 - Where existing pavement marking conflicts with proposed, it is to be removed.
 - Lane widths to include face of kerb U.N.O and bicycle lanes include tray of kerb
 - Line marking plan does not define boundaries.
 - Erect temporary sign 'changed traffic conditions ahead' 120m ahead of new work in both directions.
 - Establish the location of existing utility services and locate new signs clear of these installations.
 - Bicycle pavement markings and sign posting to be in accordance with Austroads Standards.

SCALE 1:200 0 2 4 6 8 10
AT ORIGINAL SIZE m

FOR TENDER

Rev	Description	Eng	Draft	Date	Rev	Description	Eng	Draft	Date
T2	TENDER ADDENDA	JB	MY	29.10.19					
T1	TENDER ADDENDA	JB	MY	11.10.19					
P1	PRELIMINARY	SK	SK	17.11.17					

DIAL BEFORE YOU DIG
BEWARE OF UNDERGROUND SERVICES. THE LOCATION OF UNDERGROUND SERVICES ARE APPROXIMATE ONLY AND THEIR EXACT POSITION SHOULD BE PROVEN ON SITE. NO GUARANTEE IS GIVEN THAT ALL EXISTING SERVICES ARE SHOWN


Client
304A Maroondah Hwy Ringwood East VIC 3134
T: +61 3 9298 4598

613 9602 1433 | L13 379 Collins Street Melbourne VIC 3000
This drawing is copyright and is the property of TAYLOR THOMSON WHITTING (VIC) Pty Ltd and must not be used without authorisation.

Project
LINCOLN ROAD, CROYDON STAGE 2

Sheet Subject
SIGNAGE AND LINE MARKING PLANS SHEET 01 OF 05

Scale: A1	Drawn: SK
Job No 164064	Drawing No C380
	Revision T2
Plot File Created: Oct 29, 2019 - 2:49pm	



REFER CONTINUATION ON C095

SIGN SCHEDULE				SIGN SCHEDULE			
SIGN NUMBER	SIGN TYPE	QUANTITY	SIGN NUMBER	SIGN TYPE	QUANTITY		
#1	W5-10A & W6-2A (20km/h)	-	#6	R7-4	END		
#2	R1-1A	-	#7	R2-4	STOP		
#3	R1-2A	1	#8	D4-1-1R	LANE		
#4	R2-3A(L)	-					
#5	R7-1-4	2					

- SIGNS AND LINE MARKING NOTES**
- All road line marking, stencils, symbols etc. to be in accordance with AS1742, in cold applied plastic, 2mm minimum thickness, glass beads to be used
 - Raised pavement markers to be in accordance with AS1742.2
 - Where existing pavement marking conflicts with proposed, it is to be removed.
 - Lane widths include width of kerb tray.
 - Line marking plan does not define boundaries.
 - Erect temporary sign 'changed traffic conditions ahead' 120m ahead of new work in both directions.
 - Establish the location of existing utility services and locate new signs clear of these installations.
 - Bicycle pavement markings and sign posting to be in accordance with Austroads Standards.

SCALE 1:200
AT ORIGINAL SIZE

Rev	Description	Eng	Draft	Date
C2	ISSUED FOR CONSTRUCTION	SK	SK	23.07.18
C1	ISSUED FOR CONSTRUCTION	SK	SK	04.06.18
P1	PRELIMINARY	SK	SK	29.09.17

DIAL BEFORE YOU DIG
BEWARE OF UNDERGROUND SERVICES. THE LOCATION OF UNDERGROUND SERVICES ARE APPROXIMATE ONLY AND THEIR EXACT POSITION SHOULD BE PROVEN ON SITE. NO GUARANTEE IS GIVEN THAT ALL EXISTING SERVICES ARE SHOWN

Client

 304A Maroondah Hwy Ringwood East VIC 3134
 T: +61 3 9298 4598

TTW Taylor Thomson Whitting
 613 9602 1433 | L13 379 Collins Street Melbourne VIC 3000
 This drawing is copyright and is the property of TAYLOR THOMSON WHITTING (VIC) Pty Ltd and must not be used without authorisation.

Project
 LINCOLN ROAD, CROYDON


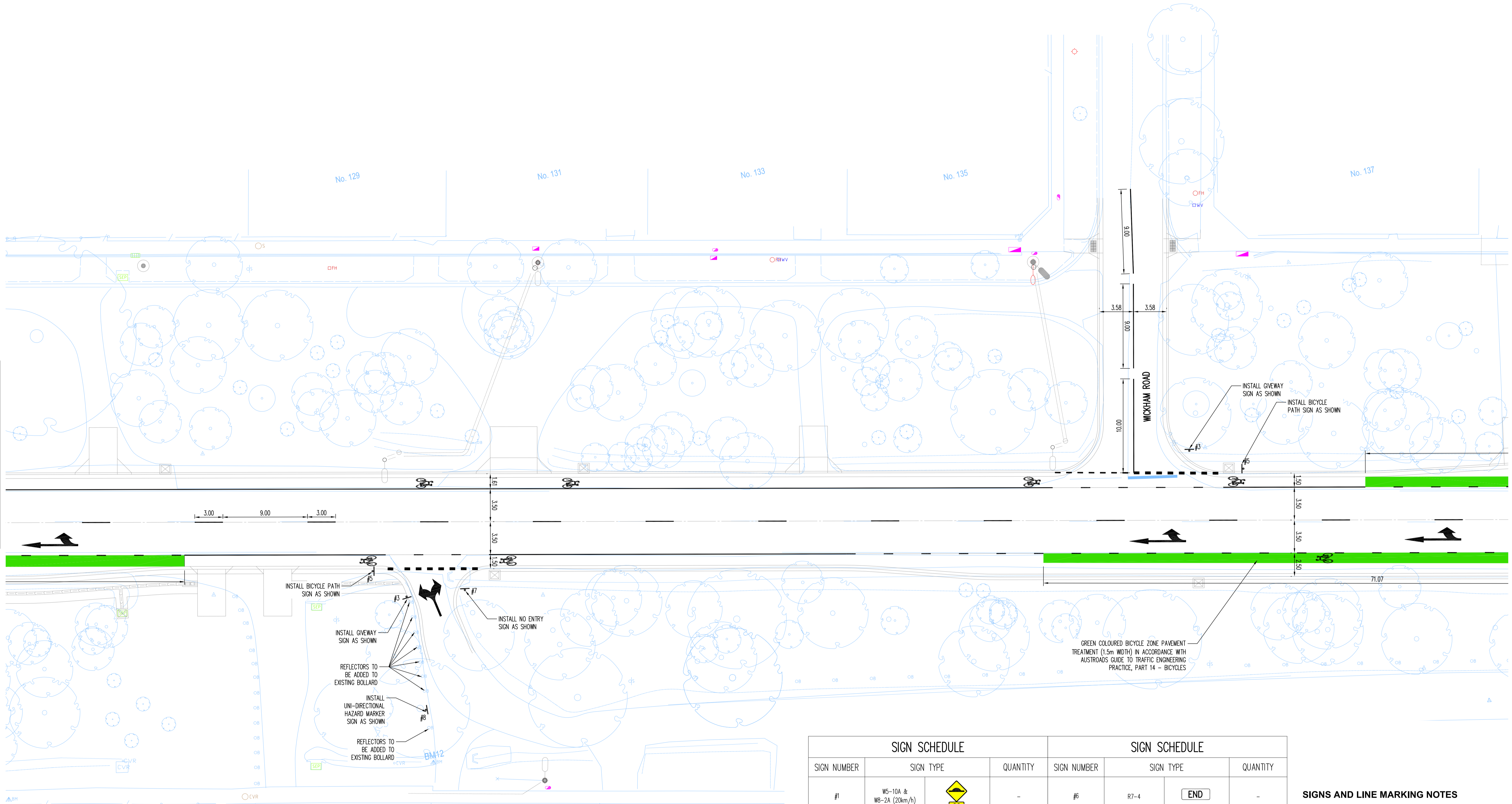
Sheet Subject
 SIGNAGE AND LINE MARKING PLANS SHEET 07 OF 07

Scale : A1 Drawn: SK
 Job No: 164064 Drawing No: C096 Revision: C2
 Plot File Created: Jul 23, 2018 - 5:14pm

FOR CONSTRUCTION

REFER CONTINUATION ON C096

REFER CONTINUATION ON C094



SIGN SCHEDULE			SIGN SCHEDULE			
SIGN NUMBER	SIGN TYPE	QUANTITY	SIGN NUMBER	SIGN TYPE	QUANTITY	
#1	W5-10A & W8-2A (20km/h)	-	#6	R7-4	END	-
#2	R1-1A	-	#7	R2-4	NO ENTRY	1
#3	R1-2A	2	#8	D4-1-1R	CHANGED TRAFFIC CONDITIONS AHEAD	1
#4	R2-3A(L)	-				
#5	R7-1-4	2				

- SIGNS AND LINE MARKING NOTES**
- All road line marking, stencils, symbols etc. to be in accordance with AS1742, in cold applied plastic, 2mm minimum thickness, glass beads to be used
 - Raised pavement markers to be in accordance with AS1742.2
 - Where existing pavement marking conflicts with proposed, it is to be removed.
 - Lane widths include width of kerb tray.
 - Line marking plan does not define boundaries.
 - Erect temporary sign 'changed traffic conditions ahead' 120m ahead of new work in both directions.
 - Establish the location of existing utility services and locate new signs clear of these installations.
 - Bicycle pavement markings and sign posting to be in accordance with Austroads Standards.

SCALE 1:200
AT ORIGINAL SIZE

FOR CONSTRUCTION

Rev	Description	Eng	Draft	Date	Rev	Description	Eng	Draft	Date
C2	ISSUED FOR CONSTRUCTION	SK	SK	23.07.18					
C1	ISSUED FOR CONSTRUCTION	SK	SK	04.06.18					
P1	PRELIMINARY	SK	SK	29.09.17					

DIAL BEFORE YOU DIG
1300 737 737

BEWARE OF UNDERGROUND SERVICES. THE LOCATION OF UNDERGROUND SERVICES ARE APPROXIMATE ONLY AND THEIR EXACT POSITION SHOULD BE PROVEN ON SITE. NO GUARANTEE IS GIVEN THAT ALL EXISTING SERVICES ARE SHOWN

Client

304A Maroondah Hwy Ringwood East VIC 3134
T: +61 3 9298 4596

TTW Taylor Thomson Whitting

613 9602 1433 | L13 379 Collins Street Melbourne VIC 3000
This drawing is copyright and is the property of TAYLOR THOMSON WHITTING (VIC) Pty Ltd and must not be used without authorisation.

Project
LINCOLN ROAD, CROYDON

Sheet Subject
SIGNAGE AND LINE MARKING PLANS SHEET 06 OF 07

Scale: A1 Drawn: SK

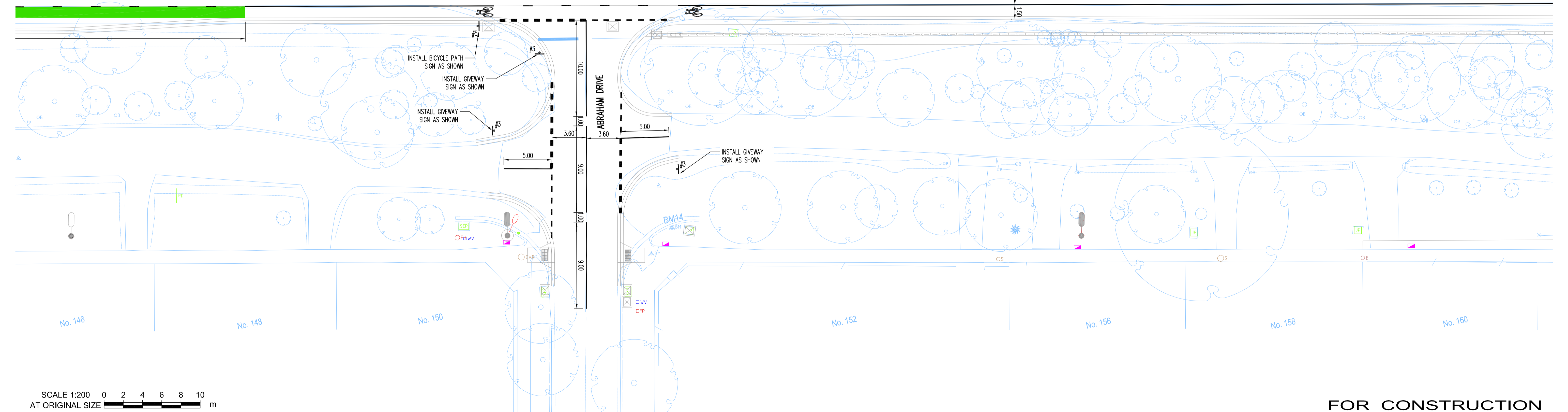
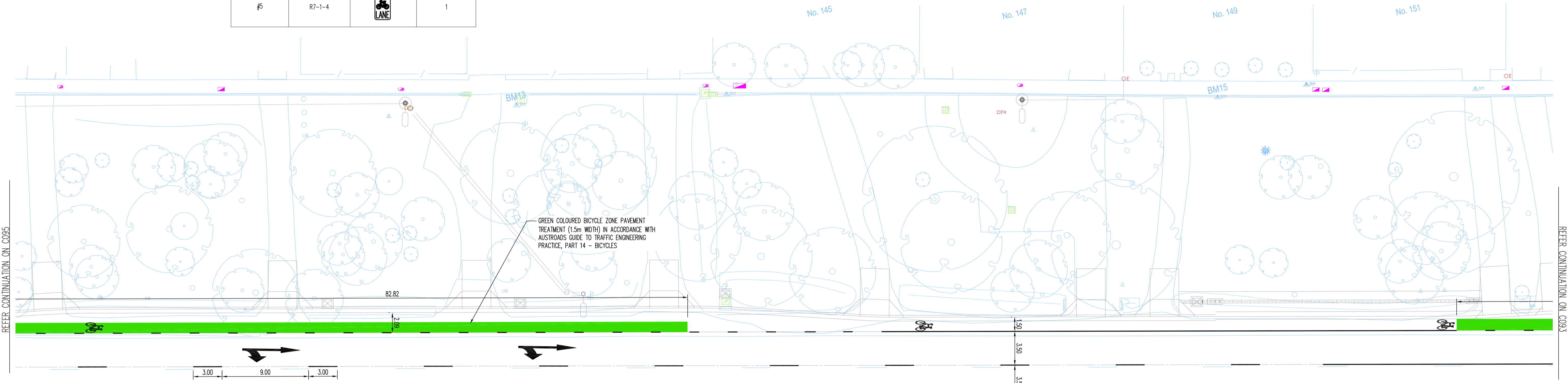
Job No 164064	Drawing No C095	Revision C2
-------------------------	---------------------------	-----------------------

Plot File Created: Jul 23, 2018 - 5:14pm

SIGNS AND LINE MARKING NOTES

- All road line marking, stencils, symbols etc. to be in accordance with AS1742, in cold applied plastic, 2mm minimum thickness, glass beads to be used
- Raised pavement markers to be in accordance with AS1742.2
- Where existing pavement marking conflicts with proposed, it is to be removed.
- Lane widths include width of kerb tray.
- Line marking plan does not define boundaries.
- Erect temporary sign 'changed traffic conditions ahead' 120m ahead of new work in both directions.
- Establish the location of existing utility services and locate new signs clear of these installations.
- Bicycle pavement markings and sign posting to be in accordance with Austroads Standards.

SIGN SCHEDULE				SIGN SCHEDULE			
SIGN NUMBER	SIGN TYPE	QUANTITY		SIGN NUMBER	SIGN TYPE	QUANTITY	
#1	W5-10A & W8-2A (20km/h)	-		#6	R7-4	END	-
#2	R1-1A	-		#7	R2-4		-
#3	R1-2A	3		#8	D4-1-1R		-
#4	R2-3A(L)	-					
#5	R7-1-4	1					



SCALE 1:200 0 2 4 6 8 10
AT ORIGINAL SIZE

FOR CONSTRUCTION

Rev	Description	Eng	Draft	Date
C2	ISSUED FOR CONSTRUCTION	SK	SK	23.07.18
C1	ISSUED FOR CONSTRUCTION	SK	SK	04.06.18
P1	PRELIMINARY	SK	SK	29.09.17

DIAL BEFORE YOU DIG
BEWARE OF UNDERGROUND SERVICES. THE LOCATION OF UNDERGROUND SERVICES ARE APPROXIMATE ONLY AND THEIR EXACT POSITION SHOULD BE PROVEN ON SITE. NO GUARANTEE IS GIVEN THAT ALL EXISTING SERVICES ARE SHOWN

Client

 304A Maroondah Hwy Ringwood East VIC 3134
 T: +61 3 9298 4898

TTW Taylor Thomson Whitting
 613 9602 1433 | L13 379 Collins Street Melbourne VIC 3000
 This drawing is copyright and is the property of TAYLOR THOMSON WHITTING (VIC) Pty Ltd and must not be used without authorisation.

Project
LINCOLN ROAD, CROYDON

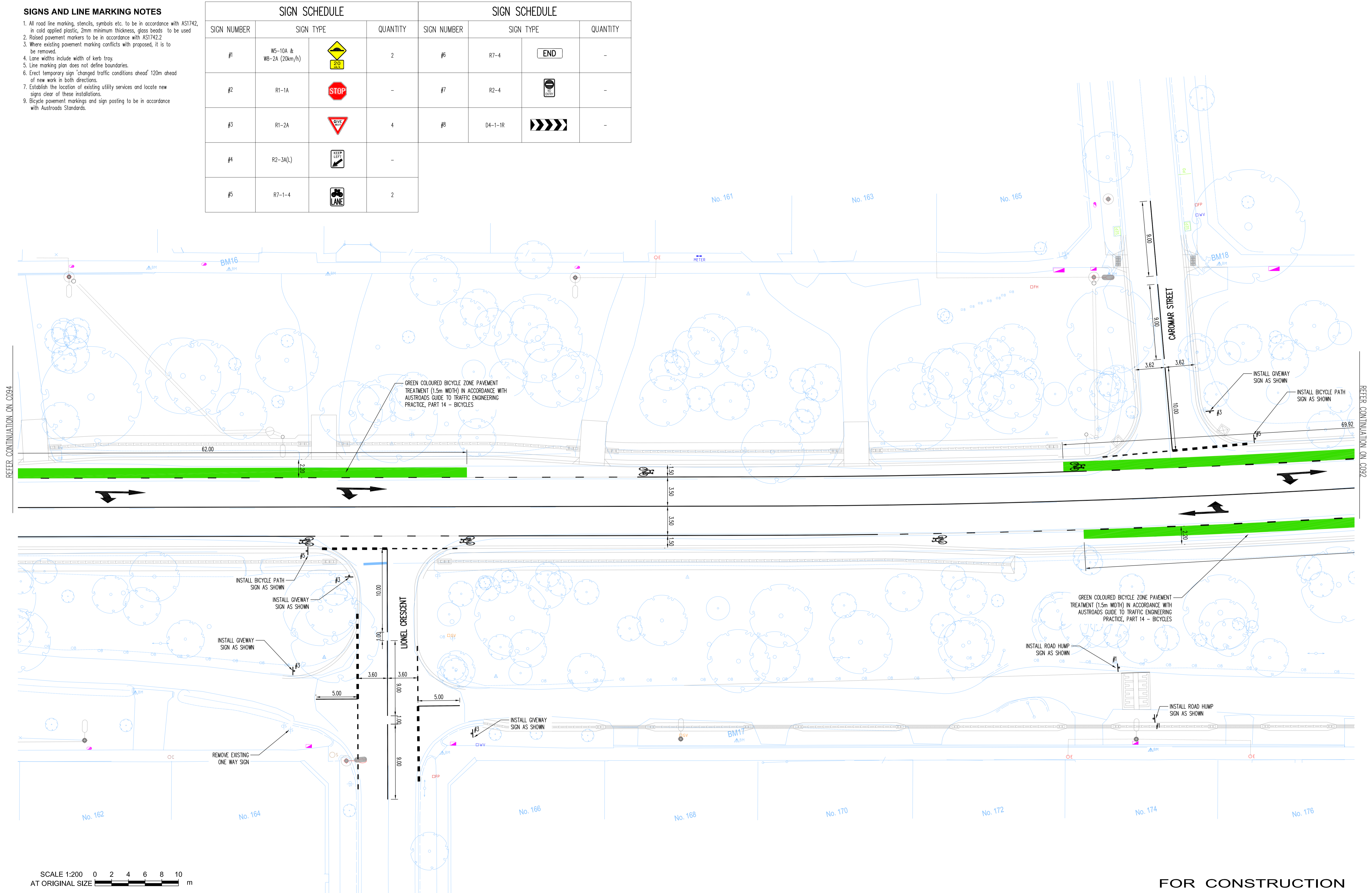
Sheet Subject
SIGNAGE AND LINE MARKING PLANS SHEET 05 OF 07

Scale: A1	Drawn: SK
Job No 164064	Drawing No C094
	Revision C2
Plot File Created: Jul 23, 2018 - 5:14pm	

SIGNS AND LINE MARKING NOTES

- All road line marking, stencils, symbols etc. to be in accordance with AS1742, in cold applied plastic, 2mm minimum thickness, glass beads to be used
- Raised pavement markers to be in accordance with AS1742.2
- Where existing pavement markings conflict with proposed, it is to be removed.
- Lane widths include width of kerb tray.
- Line marking plan does not define boundaries.
- Erect temporary sign 'changed traffic conditions ahead' 120m ahead of new work in both directions.
- Establish the location of existing utility services and locate new signs clear of these installations.
- Bicycle pavement markings and sign posting to be in accordance with Austroads Standards.

SIGN SCHEDULE				SIGN SCHEDULE			
SIGN NUMBER	SIGN TYPE	QUANTITY	SIGN NUMBER	SIGN TYPE	QUANTITY		
#1	W5-10A & W8-2A (20km/h)	2	#6	R7-4	END		
#2	R1-1A	-	#7	R2-4	STOP		
#3	R1-2A	4	#8	D4-1-1R	////		
#4	R2-3A(L)	-					
#5	R7-1-4	2					



REFER CONTINUATION ON C094

REFER CONTINUATION ON C092

SCALE 1:200
AT ORIGINAL SIZE

FOR CONSTRUCTION

Rev	Description	Eng	Draft	Date
C2	ISSUED FOR CONSTRUCTION	SK	SK	23.07.18
C1	ISSUED FOR CONSTRUCTION	SK	SK	04.06.18
P1	PRELIMINARY	SK	SK	29.09.17

DIAL BEFORE YOU DIG
BEWARE OF UNDERGROUND SERVICES. THE LOCATION OF UNDERGROUND SERVICES ARE APPROXIMATE ONLY AND THEIR EXACT POSITION SHOULD BE PROVEN ON SITE. NO GUARANTEE IS GIVEN THAT ALL EXISTING SERVICES ARE SHOWN

Client

 304A Maroondah Hwy Ringwood East VIC 3134
 T: +61 3 9298 4898

TTW Taylor Thomson Whitting
 613 9602 1433 | L13 379 Collins Street Melbourne VIC 3000
 This drawing is copyright and is the property of TAYLOR THOMSON WHITTING (VIC) Pty Ltd and must not be used without authorisation.

Project
LINCOLN ROAD, CROYDON

Sheet Subject
SIGNAGE AND LINE MARKING PLANS SHEET 04 OF 07

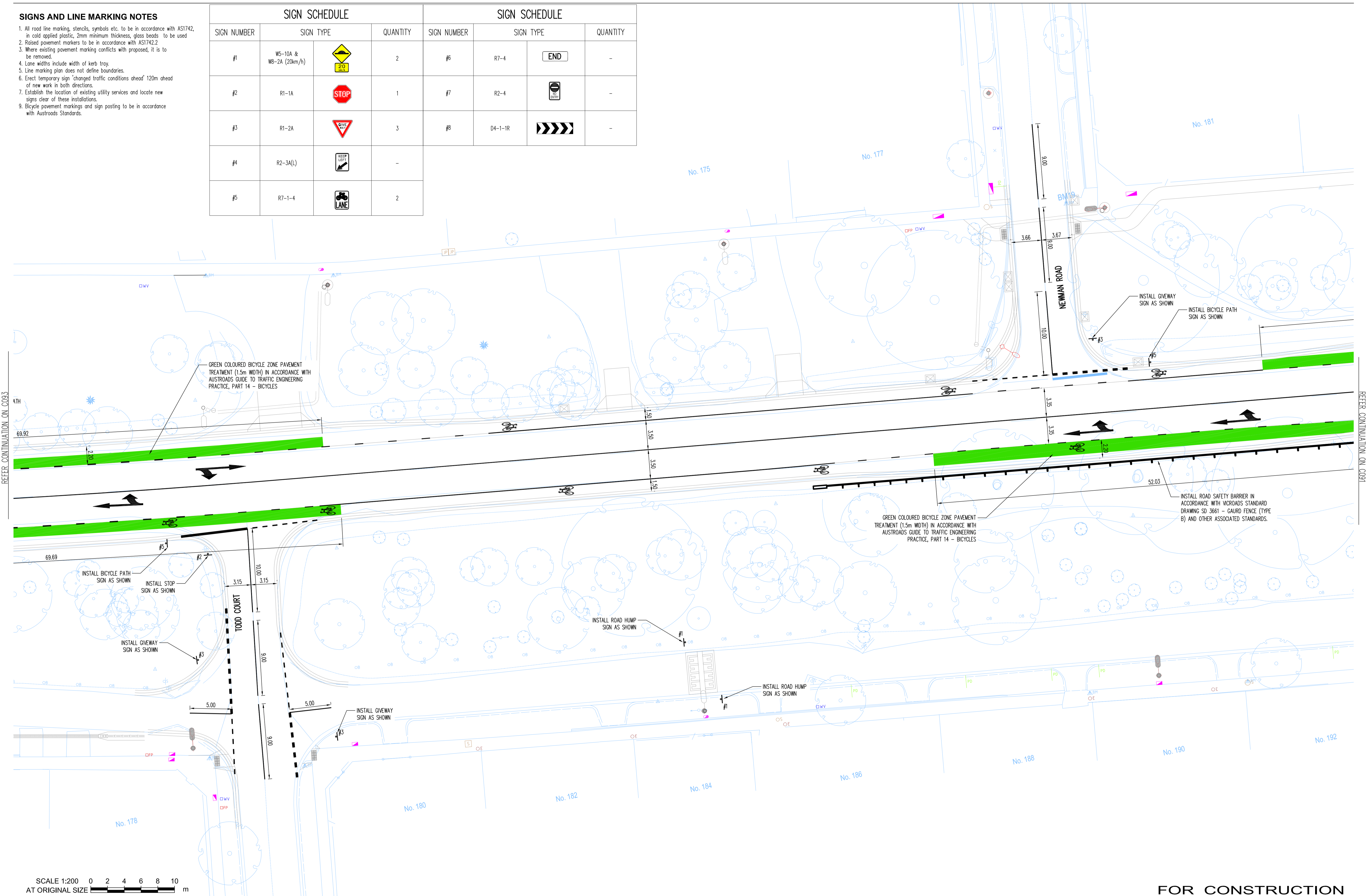
Job No	Drawing No	Revision
164064	C093	C2

Scale: A1 Drawn: SK
 Plot File Created: Jul 23, 2018 - 5:14pm

SIGNS AND LINE MARKING NOTES

- All road line marking, stencils, symbols etc. to be in accordance with AS1742, in cold applied plastic, 2mm minimum thickness, glass beads to be used
- Raised pavement markers to be in accordance with AS1742.2
- Where existing pavement marking conflicts with proposed, it is to be removed.
- Lane widths include width of kerb tray.
- Line marking plan does not define boundaries.
- Erect temporary sign 'changed traffic conditions ahead' 120m ahead of new work in both directions.
- Establish the location of existing utility services and locate new signs clear of these installations.
- Bicycle pavement markings and sign posting to be in accordance with Austroads Standards.

SIGN SCHEDULE				SIGN SCHEDULE			
SIGN NUMBER	SIGN TYPE	QUANTITY		SIGN NUMBER	SIGN TYPE	QUANTITY	
#1	W5-10A & W8-2A (20km/h)	2		#6	R7-4	1	
#2	R1-1A	1		#7	R2-4	1	
#3	R1-2A	3		#8	D4-1-1R	1	
#4	R2-3A(L)	-					
#5	R7-1-4	2					



REFER CONTINUATION ON C093

REFER CONTINUATION ON C091

SCALE 1:200
AT ORIGINAL SIZE

FOR CONSTRUCTION

Rev	Description	Eng	Draft	Date
C2	ISSUED FOR CONSTRUCTION	SK	SK	23.07.18
C1	ISSUED FOR CONSTRUCTION	SK	SK	04.06.18
P1	PRELIMINARY	SK	SK	29.09.17

DIAL BEFORE YOU DIG
BEWARE OF UNDERGROUND SERVICES. THE LOCATION OF UNDERGROUND SERVICES ARE APPROXIMATE ONLY AND THEIR EXACT POSITION SHOULD BE PROVEN ON SITE. NO GUARANTEE IS GIVEN THAT ALL EXISTING SERVICES ARE SHOWN

Client

 304A Maroondah Hwy Ringwood East VIC 3134
 T: +61 3 9298 4898

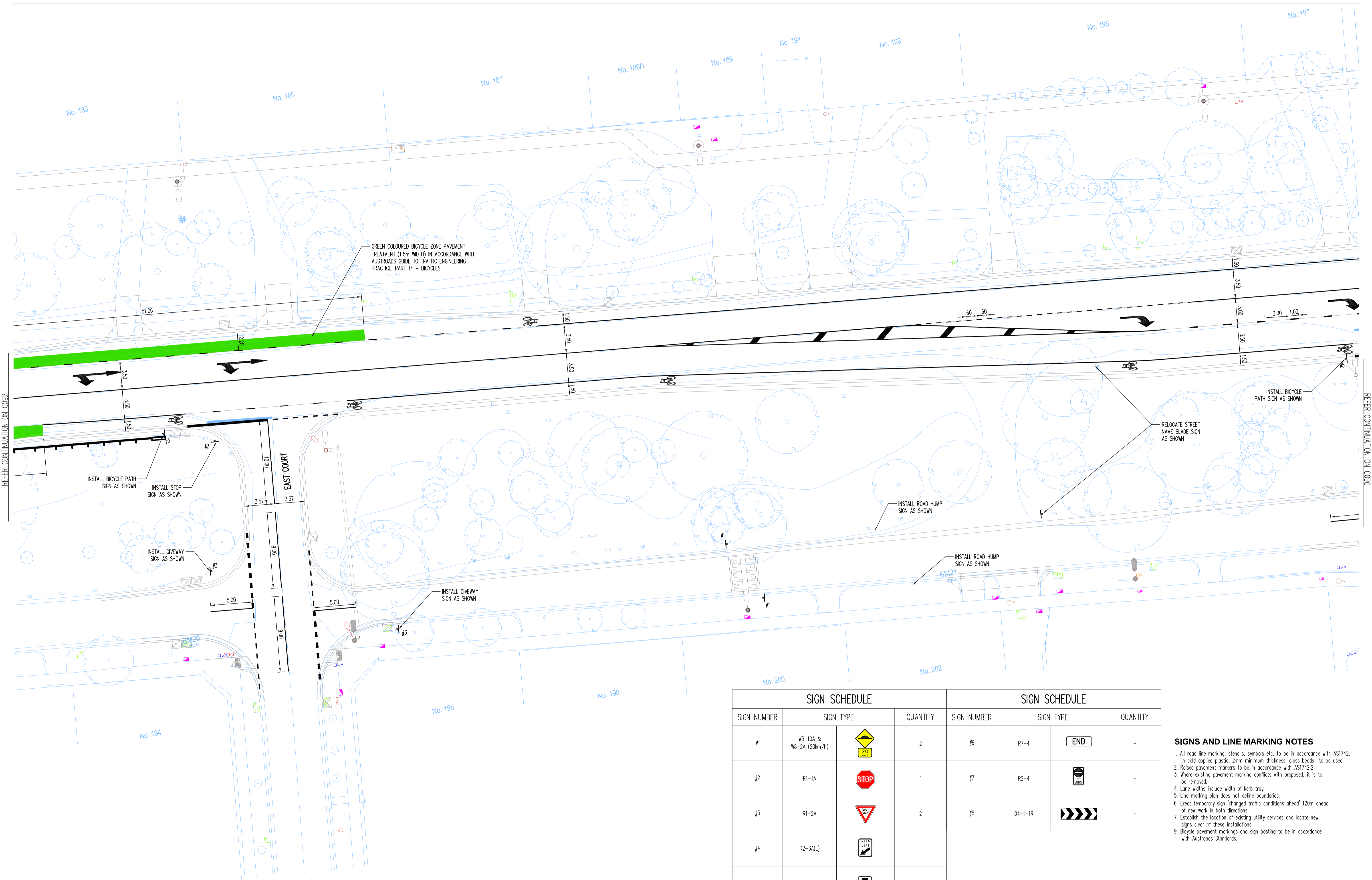
TTW Taylor Thomson Whitting
 613 9602 1433 | L13 379 Collins Street Melbourne VIC 3000
 This drawing is copyright and is the property of TAYLOR THOMSON WHITTING (VIC) Pty Ltd and must not be used without authorisation.

Project
LINCOLN ROAD, CROYDON

Sheet Subject
SIGNAGE AND LINE MARKING PLANS SHEET 03 OF 07

Scale	Drawn	Job No	Drawing No	Revision
A1	SK	164064	C092	C2

Plot File Created: Jul 23, 2018 - 5:14pm



REFER CONTINUATION ON C092

REFER CONTINUATION ON C090

SCALE 1:200
AT ORIGINAL SIZE

SIGN SCHEDULE			SIGN SCHEDULE		
SIGN NUMBER	SIGN TYPE	QUANTITY	SIGN NUMBER	SIGN TYPE	QUANTITY
#1	W5-10A & W8-2A (20km/h)	2	#6	R7-4	END
#2	R1-1A	1	#7	R2-4	STOP
#3	R1-2A	2	#8	D4-1-1R	ROAD HUMP
#4	R2-3A(L)	-			
#5	R7-1-4	2			

- SIGNS AND LINE MARKING NOTES**
- All road line marking, stencils, symbols etc. to be in accordance with AS1742, in cold applied plastic, 2mm minimum thickness, glass beads to be used
 - Raised pavement markers to be in accordance with AS1742.2
 - Where existing pavement marking conflicts with proposed, it is to be removed.
 - Lane widths include width of kerb tray.
 - Line marking plan does not define boundaries.
 - Erect temporary sign 'changed traffic conditions ahead' 120m ahead of new work in both directions.
 - Establish the location of existing utility services and locate new signs clear of these installations.
 - Bicycle pavement markings and sign posting to be in accordance with Austroads Standards.

FOR CONSTRUCTION

Rev	Description	Eng	Draft	Date	Rev	Description	Eng	Draft	Date
C2	ISSUED FOR CONSTRUCTION	SK	SK	23.07.18					
C1	ISSUED FOR CONSTRUCTION	SK	SK	04.06.18					
P1	PRELIMINARY	SK	SK	29.09.17					

DIAL BEFORE YOU DIG
BEWARE OF UNDERGROUND SERVICES. THE LOCATION OF UNDERGROUND SERVICES ARE APPROXIMATE ONLY AND THEIR EXACT POSITION SHOULD BE PROVEN ON SITE. NO GUARANTEE IS GIVEN THAT ALL EXISTING SERVICES ARE SHOWN

Client

 304A Maroondah Hwy Ringwood East VIC 3134
 T: +61 3 9298 4898

TTW Taylor Thomson Whitting
 613 9602 1433 | L13 379 Collins Street Melbourne VIC 3000
 This drawing is copyright and is the property of TAYLOR THOMSON WHITTING (VIC) Pty Ltd and must not be used without authorisation.

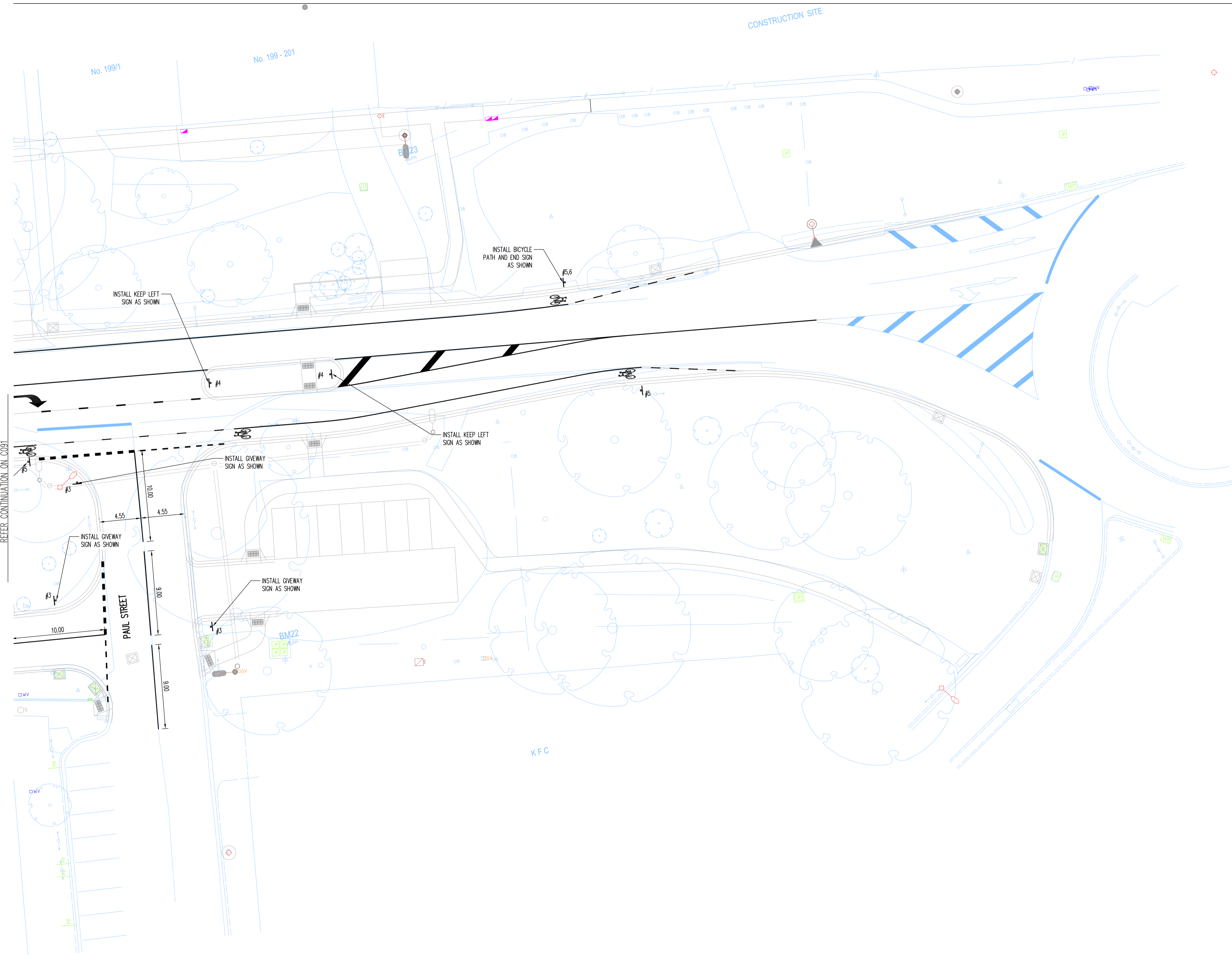
Project
LINCOLN ROAD, CROYDON

Sheet Subject
SIGNAGE AND LINE MARKING PLANS SHEET 02 OF 07

Scale: A1 Drawn: SK

Job No	Drawing No	Revision
164064	C091	C2

Plot File Created: Jul 23, 2018 - 5:14pm



SIGN SCHEDULE			
SIGN NUMBER	SIGN TYPE		QUANTITY
#1	W5-10A & W8-2A (20km/h)		-
#2	R1-1A		-
#3	R1-2A		3
#4	R2-3A(L)		2
#5	R7-1-4		2
#6	R7-4		1
#7	R2-4		-
#8	D4-1-1R		-

REFER CONTINUATION ON C091

SCALE 1:200
AT ORIGINAL SIZE

- SIGNS AND LINE MARKING NOTES**
- All road line marking, stencils, symbols etc. to be in accordance with AS1742, in cold applied plastic, 2mm minimum thickness, glass beads to be used
 - Raised pavement markers to be in accordance with AS1742.2
 - Where existing pavement marking conflicts with proposed, it is to be removed.
 - Lane widths include width of kerb tray.
 - Line marking plan does not define boundaries.
 - Erect temporary sign 'changed traffic conditions ahead' 120m ahead of new work in both directions.
 - Establish the location of existing utility services and locate new signs clear of these installations.
 - Bicycle pavement markings and sign posting to be in accordance with Austroads Standards.

FOR CONSTRUCTION

Rev	Description	Eng	Draft	Date
C2	ISSUED FOR CONSTRUCTION	SK	SK	23.07.18
C1	ISSUED FOR CONSTRUCTION	SK	SK	04.06.18
P1	PRELIMINARY	SK	SK	29.09.17

DIAL BEFORE YOU DIG
BEWARE OF UNDERGROUND SERVICES. THE LOCATION OF UNDERGROUND SERVICES ARE APPROXIMATE ONLY AND THEIR EXACT POSITION SHOULD BE PROVEN ON SITE. NO GUARANTEE IS GIVEN THAT ALL EXISTING SERVICES ARE SHOWN

Client **Maroondah City Council**
304A Maroondah Hwy Ringwood East VIC 3134
T: +61 3 9298 4598

TTW Taylor Thomson Whitting
613 9602 1433 | L13 379 Collins Street Melbourne VIC 3000
This drawing is copyright and is the property of TAYLOR THOMSON WHITTING (VIC) Pty Ltd and must not be used without authorisation.

Project **LINCOLN ROAD, CROYDON**

Sheet Subject **SIGNAGE AND LINE MARKING PLANS SHEET 01 OF 07**

Scale: A1	Drawn: SK
Job No: 164064	Drawing No: C090
Plot File Created: Jul 23, 2018 - 5:13pm	Revision: C2