





SEARES DRIVE & IAN AVENUE, RINGWOOD EAST  
 PROPOSED FOOTPATH CONSTRUCTION  
 PAGE 1 OF 3



**LEGEND:**

- Asphalt footpath 
- Concrete footpath 
- Existing vehicle crossing to be reconstructed 
- Tree removal 

Monday, 3 August 2020 3:00 PM

**Disclaimer**

The State of Victoria does not warrant the accuracy or completeness of information in this publication and any person using or relying upon such information does so on the basis that the State of Victoria shall bear no responsibility or liability whatsoever for any errors faults defects or omissions in the information.

No Guarantee or warranty is given as to the accuracy or completeness of the details shown on this map. Maroondah City Council shall not be liable in anyway for loss of any kind including damages costs interest loss of profits arising from error inaccuracy incompleteness of this information.



Maroondah City Council  
 PO Box 156  
 Ringwood 3134  
 Victoria  
 Tel: 1300 88 22 33  
 Email: [maroondah@maroondah.vic.gov.au](mailto:maroondah@maroondah.vic.gov.au)

SEARES DRIVE & IAN AVENUE, RINGWOOD EAST  
 PROPOSED FOOTPATH CONSTRUCTION  
 PAGE 2 OF 3



Monday, 3 August 2020 3:01 PM

**Disclaimer**

The State of Victoria does not warrant the accuracy or completeness of information in this publication and any person using or relying upon such information does so on the basis that the State of Victoria shall bear no responsibility or liability whatsoever for any errors faults defects or omissions in the information.

No Guarantee or warranty is given as to the accuracy or completeness of the details shown on this map. Maroondah City Council shall not be liable in anyway for loss of any kind including damages costs interest loss of profits arising from error inaccuracy incompleteness of this information.



Maroondah City Council  
 PO Box 156  
 Ringwood 3134  
 Victoria  
 Tel: 1300 88 22 33  
 Email: [maroondah@maroondah.vic.gov.au](mailto:maroondah@maroondah.vic.gov.au)

SEARES DRIVE & IAN AVENUE, RINGWOOD EAST  
 PROPOSED FOOTPATH CONSTRUCTION  
 PAGE 3 OF 3








Refer previous page for proposed Seares Drive footpath alignment

Existing footpath

Existing footpath

**LEGEND:**

- Asphalt footpath 
- Concrete footpath 
- Existing vehicle crossing to be reconstructed 
- Tree removal 



Monday, 3 August 2020 3:02 PM

**Disclaimer**  
 The State of Victoria does not warrant the accuracy or completeness of information in this publication and any person using or relying upon such information does so on the basis that the State of Victoria shall bear no responsibility or liability whatsoever for any errors faults defects or omissions in the information.  
 No Guarantee or warranty is given as to the accuracy or completeness of the details shown on this map. Maroondah City Council shall not be liable in anyway for loss of any kind including damages costs interest loss of profits arising from error inaccuracy incompleteness of this information.



Maroondah City Council  
 PO Box 156  
 Ringwood 3134  
 Victoria  
 Tel: 1300 88 22 33  
 Email: [maroondah@maroondah.vic.gov.au](mailto:maroondah@maroondah.vic.gov.au)