







Warrien Reserve

Croydon North, March 2016









Legend


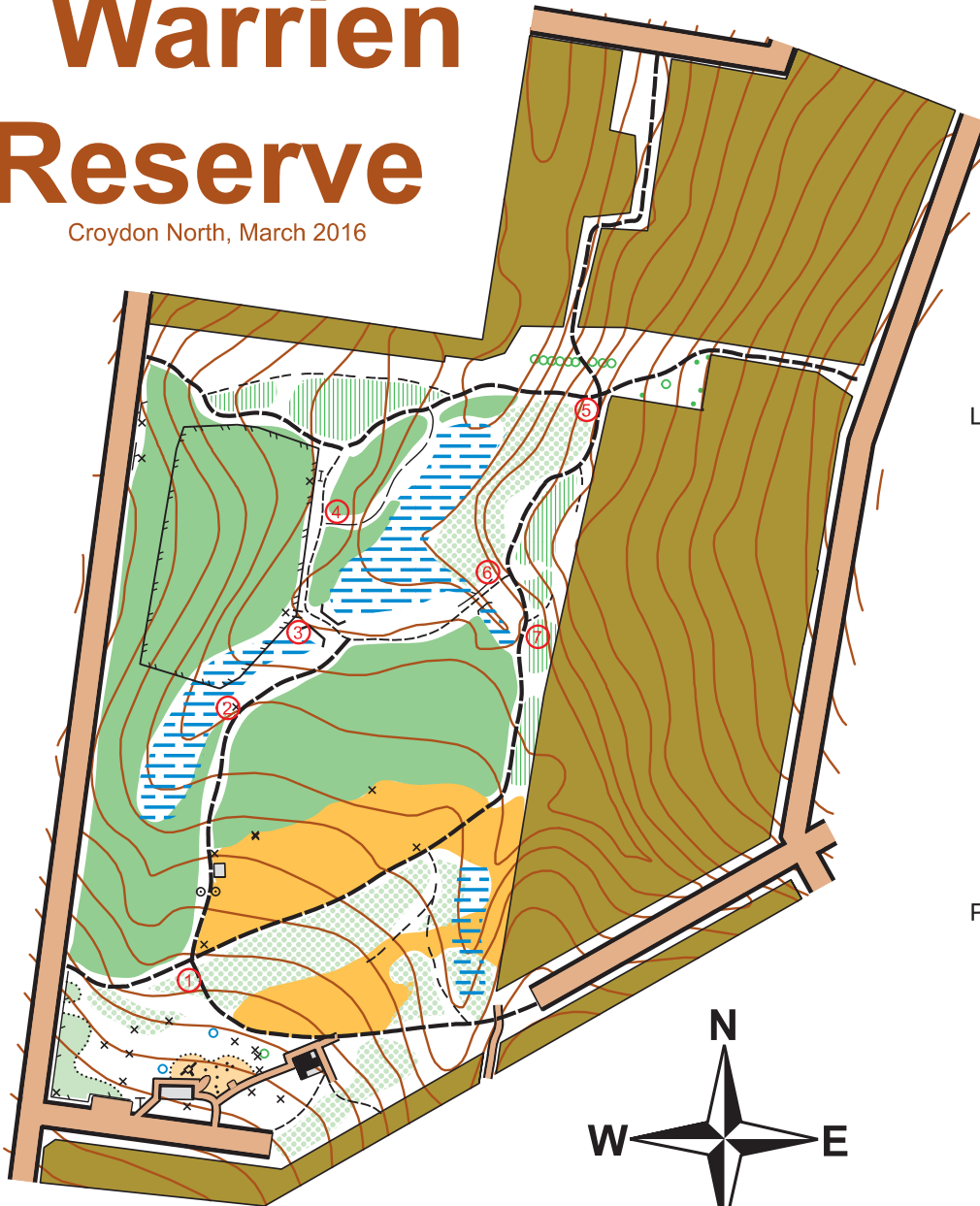
- AREA SYMBOLS**
-  Building
 -  Canopy/Shelter
 -  Out of Bounds
 -  Indistinct marsh
 -  Paved area
 -  Open land
 -  Open land with scattered trees
 -  Rough open land
 -  Forest: slow running
 -  Forest: difficult to run
 -  Undergrowth: difficult to run

LINEAR SYMBOLS

-  Contour
-  Major road
-  Minor road
-  Footpath
-  Small footpath
-  Less distinct small path
-  Narrow ride
-  Bridge
-  Fence
-  High fence
-  Distinct vegetation boundary

POINT SYMBOLS

-  Drink Fountain
-  Special vegetation feature
-  Special vegetation feature
-  Crossing point
-  Small tower
-  Totem
-  Special man-made feature
-  Seat/Bench



1m Contours

0 100m 200m 300m 400m 500m

